

Letter of Notification for the Wagenhals Station 138 kV Temporary Transmission Line Adjustment Project



An AEP Company

BOUNDLESS ENERGY™

PUCO Case No. 25-0638-EL-BLN

Submitted to:
The Ohio Power Siting Board
Pursuant to Ohio Administrative Code
Section 4906-6-05

Submitted by:
Ohio Power Company

July 7, 2025

LETTER OF NOTIFICATION FOR THE WAGENHALS STATION 138 KV TEMPORARY TRANSMISSION LINE ADJUSTMENT PROJECT

Letter of Notification

Ohio Power Company

Wagenhals Station 138 kV Temporary Transmission Line Adjustment Project

4906-6-05 Accelerated Application Requirements

Ohio Power Company (the Company) provides the following information to the Ohio Power Siting Board (OPSB) in accordance with the accelerated application requirements of Ohio Administrative Code Section 4906-6-05.

4906-6-05(B) General Information

B(1) Project Description

Provide the name of the project and applicant's reference number, names and reference number(s) of resulting circuits, a brief description of the project, and why the project meets the requirements for a letter of notification or construction notice application.

The Company proposes the Wagenhals Station 138 kV Temporary Transmission Line Adjustment Project ("Project") in the City of Canton and Canton Township in Stark County, Ohio. The Project involves the temporary relocation of three existing 138 kilovolt (kV) transmission lines, including the Sunnyside-Wagenhals, Canton Central-Wagenhals, and Tidd-Wagenhals lines.

The Sunnyside-Wagenhals 138 kV line is a 6-wire single circuit line arranged on two parallel 3-phase H-frame alignments that is reduced to a single 3-phase wire configuration at existing Structure 28 for its entry to the existing Wagenhals Station. As part of the Project the Sunnyside-Wagenhals line will be reduced to a single 3-phase wire configuration at a new Structure 26 and will be routed along new temporary Structures 27, 27A, 27B, and 27C along the west side of Company property to existing Structure 28 for its entry to the existing Wagenhals Station.

The Canton Central-Wagenhals 138 kV line is a 6-wire double circuit line (3 wires per circuit) with both circuits on the same structure. As part of the Project, the two circuits will separate at proposed temporary Structure 11 with one circuit going to the east and one circuit going to the west. The circuit to the east will include seven additional temporary structures and the circuit to the west will include four additional temporary structures and the use of existing Structure 28 before each circuit will enter an existing bus at the existing Wagenhals Substation.

The Tidd-Wagenhals 138 kV line is a 6-wire single circuit line that is reduced to single 3-phase wire configuration at existing Structure 284 for its entry to the existing Wagenhals Station. As part of the Project the Tidd-Wagenhals line will be reduced to a single 3-phase wire configuration at a new Structure 283 and will be routed along new temporary Structures 284, 285, 286, 287, 288, and 289, along the east side of Company property to new Structure 290 for its entry to the existing Wagenhals Station.

LETTER OF NOTIFICATION FOR THE WAGENHALS STATION 138 KV TEMPORARY TRANSMISSION LINE ADJUSTMENT PROJECT

Each temporarily relocated line is approximately 0.3 miles and collectively represents a length of approximately 1.2 miles (four 3-phase alignments). The temporary lines are planned to be supported by a new steel monopole followed by new wooden poles. Each new alignment will start at a steel monopole, but the majority of both bypass routes is new wooden poles. Temporary line work will mostly be constructed on Company-owned property. The temporary relocation of the 138 kV lines are planned to be in-place for more than one year to support the construction of the greenfield Wagenhals Station, which will be the subject of a future filing with OPSB. A separate OPSB filing will cover the permanent relocation of the 138 kV transmission lines, following completion of the new Wagenhals Station. The location of the Project is shown in **Figures 1 and 2** in **Appendix A**.

The Project meets the requirements for a Letter of Notification (LON) as defined by Item 1(b) of Appendix A to Ohio Administrative Code Section 4906-1-01, *Application Requirement Matrix for Electric Power Transmission Lines*:

- (1) *New construction, extension, or relocation of single or multiple circuit electric power transmission line(s), or upgrading existing transmission or distribution line(s) for operation at a higher transmission voltage, as follows:*

- (b) *Line(s) greater than 0.2 miles in length but not greater than two miles in length*

The Project has been assigned Case No. 25-0638-EL-BLN.

LETTER OF NOTIFICATION FOR THE WAGENHALS STATION 138 KV TEMPORARY TRANSMISSION LINE ADJUSTMENT PROJECT

B(2) Statement of Need

If the proposed project is an electric power transmission line or gas pipeline, the applicant provide a statement explaining the need for the proposed facility.

Wagenhals Station has a PJM mandated baseline reliability upgrade needed to address criteria violations identified for the loss of 138 kV and 69 kV equipment at the station. To address the identified overload and voltage violations, additional equipment needs to be installed at Wagenhals Station. In addition to the baseline component, the Wagenhals Station is more than 80 years old, constructed in 1943, and has numerous asset condition concerns and operational inefficiencies. Wagenhals Station provides substantial support to the 69 kV network which serves a large portion of Canton and multiple customer sites, directly serving approximately 140 MW of industrial load.

Due to the baseline component, age and condition of the facility, the Company plans to rebuild Wagenhals Station in order to address the baseline and supplemental needs with a single project. Rebuilding Wagenhals Station will provide improved reliability to the Canton area as well as the customers fed from the station by eliminating the identified criteria violations and replacing deteriorating equipment. In order to rebuild the station, the new Wagenhals Station will be built south of the existing station, requiring three 138 kV lines (6 circuits) and four 69 kV lines to be relocated to accommodate the new station. All four 138 kV transmission lines need to be temporarily relocated to enable construction of the new station in the clear, which is the subject of this filing.

Failure to implement the proposed Project in the specified period of time will likely result in PJM implementing operational controls which may include preemptive shedding of a significant amount of load served from the area's transmission and distribution network in order to alleviate the thermal issues associated with the scenario identified above. Although load shedding is an approved PJM operational procedure to control thermal overloads, load shedding is not acceptable from the Company's perspective and directly impacts both large commercial and residential customers in the area. The proposed solution for this baseline identified need is necessary for the Company to continue to provide safe, reliable service to its customers. Additionally, failure to move forward with the overall project would result in Regional Transmission Organization violations and potential customer outages.

The baseline portion of the project was presented and reviewed with stakeholders at the October 16, 2020, PJM TEAC meeting and subsequently assigned the PJM identifier B3258. The need and solution for the supplemental portion of the Project was presented and reviewed with stakeholders at the January 1, 2021 and October 10, 2022 PJM SRRTEP meeting, respectively and assigned the PJM identifier, s2829. The project was listed in the 2025 AEP Ohio LTFR, Page –107-109-, (Form FE-T9, Planned Transmission Stations).

B(3) Project Location

Provide the location of the project in relation to existing or proposed lines and substations shown on an area system map of sufficient scale and size to show existing and proposed transmission facilities in the project area.

LETTER OF NOTIFICATION FOR THE WAGENHALS STATION 138 KV TEMPORARY TRANSMISSION LINE ADJUSTMENT PROJECT

The location of the Project in relation to existing transmission lines and stations is shown on **Figure 1**, in **Appendix A**.

B(4) Alternatives Considered

Describe the alternatives considered and reasons why the proposed location or route is best suited for the proposed facility, including but not be limited to, impacts associated with socioeconomic, ecological, construction, or engineering aspects of the project.

The Company considered taking an extended outage at Wagenhals Station, however, this alternative was eliminated as the duration of the outages necessary exceeded the electrical grid's capacity to maintain service to customers. Therefore, the proposed Project is the most feasible solution as it minimizes the outage duration for Wagenhals Station and associated lines, maintains safe and reliable service to customers, reduces the burden of electrical demand on the local grid, mitigates construction activities in close proximity to energized equipment by allowing the work to be done in-the-clear, allows for a safer construction sequence, and maintains the Wagenhals Station and the line connections on Company-owned property.

B(5) Public Information Program

Describe its public information program to inform affected property owners and residents of the nature of the project and the proposed timeframe for project construction and restoration activities.

The Company will inform affected property owners and tenants about this Project through several different mediums. Within seven days of filing this LON, the Company will issue a public notice in a newspaper of general circulation in the Project area. The notice will comply with all requirements of Ohio Administrative Code ("OAC") Section 4906-6-08(A)(1-6). Further, the Company will mail a letter, via first class mail, to affected landowners, tenants, contiguous owners and any other landowner the Company may approach for an easement necessary for the construction, operation, or maintenance of the Project. The letter will comply with all requirements of OAC Section 4906-6-08(B). The Company maintains a website (<http://aeptransmission.com/ohio/>) which provides the public access to an electronic copy of this LON and the public notice for this LON. An electronic copy of the LON will be served to the public library in each political subdivision for this Project. The Company retains ROW land agents that discuss Project timelines, construction and restoration activities and convey information to affected owners and tenants throughout the Project.

B(6) Construction Schedule

Provide an anticipated construction schedule and proposed in-service date of the project.

Construction of the Project is planned to begin in October 2025 with the temporary lines made operational in June 2026 with an anticipated in-service date of August 2027 for the new Wagenhals Substation and permanent lines.

LETTER OF NOTIFICATION FOR THE WAGENHALS STATION 138 KV TEMPORARY TRANSMISSION LINE ADJUSTMENT PROJECT

B(7) Area Map

Provide a map of at least 1:24,000 scale clearly depicting the facility and proposed limits of disturbance with clearly marked streets, roads, and highways, and an aerial image.

Figure 1, in **Appendix A**, identifies the location of the Project area on a United States Geological Survey 1:24,000 quadrangle map (Canton East, 1985). **Figure 2**, in **Appendix A**, displays the Project components on a 2021 aerial imagery.

B(8) Property Agreements

Provide a list of properties for which the applicant has obtained easements, options, and/or land use agreements necessary to construct and operate the facility and a list of the additional properties for which such agreements have not been obtained.

The Project is located mostly on Company-owned property.

Property parcel numbers and an indication as to whether the easement/option/right-of-entry is necessary to construct and operate the facility has been obtained is identified below.

Property Parcel Number	Easement Type	Easement Agreement/Option Obtained (Yes/No)
1313675	Easement	No
8399004	Right-of-Entry	Yes

LETTER OF NOTIFICATION FOR THE WAGENHALS STATION 138 KV TEMPORARY TRANSMISSION LINE ADJUSTMENT PROJECT

B(9) Technical Features

Describe the following information regarding the technical features of the project:

B(9)(a) Operating characteristics, estimated number and types of structures required, and right-of-way and/or land requirements.

The transmission lines are estimated to include the following:

Sunnyside-Wagenhals 138 kV

Voltage: 138 kV
Conductors: 397.5 kcmil 30/7 Strands LARK ACSR
Static Wire: 7#8 Alumoweld
Insulators: Polymer
ROW Width: 150 feet
Structure Types: One (1) Steel Monopole Dead End, direct embed, single circuit;
Three (3) Wood Monopole Dead End, guyed, single circuit;
One (1) Wood Monopole Dead End, direct embed, single circuit

Canton Central-Wagenhals 138 kV

Voltage: 138 kV
Conductors: 795 kcmil 26/7 Strands DRAKE ACSR
Static Wire: 7#8 Alumoweld
Insulators: Polymer
ROW Width: 100 feet
Structure Types: Two (2) Steel 2-pole Dead End, foundation, single circuit;
Seven (7) Wood Monopole Dead End, guyed, single circuit;
One (1) Wood Monopole Dead End, direct embed, single circuit;
Two (2) Wood Monopole midspan, direct embed, single circuit

Tidd-Wagenhals 138 kV

Voltage: 138 kV
Conductors: 556.5 kcmil 26/7 Strands DOVE ACSR
Static Wire: 7#8 Alumoweld
Insulators: Polymer (new temporary line section)
ROW Width: 100 feet
Structure Types: Two (2) Steel 2-pole Dead End, foundation, single circuit;
Four (4) Wood Monopole Dead End, guyed, single circuit;
One (1) Wood Monopole Dead End, direct embed, single circuit;
Two (2) Wood Monopole midspan, direct embed, single circuit

LETTER OF NOTIFICATION FOR THE WAGENHALS STATION 138 KV TEMPORARY TRANSMISSION LINE ADJUSTMENT PROJECT

B(9)(b) Electric and Magnetic Fields

For electric power transmission lines that are within one hundred feet of an occupied residence or institution, the production of electric and magnetic fields during the operation of the proposed electric power transmission line.

There are no occupied residences or institutions within 100 feet of the transmission lines.

B(9)(c) Project Cost

The estimated capital cost of the project.

The cost estimate for the proposed Project, which is comprised of applicable tangible and capital costs, is approximately \$2.6 million using a Class 4 estimate. Pursuant to the PJM OATT, the costs for this Project will be recovered in the Ohio Power Company's FERC formula rate (Attachment B to the PJM OATT) and allocated to the AEP Zone.

B(10) Social and Ecological Impacts

The applicant shall describe the social and ecological impacts of the project:

B(10)(a) Land Use

Provide a brief, general description of land use within the vicinity of the proposed project, including a list of municipalities, townships, and counties affected.

The Project is in the City of Canton and Canton Township in Stark County, Ohio. Field observations indicate the Project area is primarily agricultural land use with multiple existing electric transmission lines. Adjacent to the Project is industrial, small residential neighborhoods, and small wood lots to the north; open agricultural land and small residential neighborhoods to the east; open agricultural land, residential development and commercial/industrial development to the south; and wooded/scrub-shrub to the west. The Project will require approximately four acres of tree clearing.

B(10)(b) Agricultural Land

Provide the acreage and a general description of all agricultural land, and separately all agricultural district land, existing at least sixty days prior to submission of the application within the potential disturbance area of the project.

Approximately 15 acres of the Project area is characterized by agricultural land, specifically row crop production, but is overlain by multiple existing electric transmission lines and located on Company property. However, no future farming will occur within the Project area, as the tenant farmer's lease with the Company has ended.

Based on data received from the Stark County Auditor's office on June 24, 2025, there are no agricultural district parcels within the proposed route corridors. Additionally, there are no mapped Ohio Department of Agriculture easements within the proposed route corridors.

LETTER OF NOTIFICATION FOR THE WAGENHALS STATION 138 KV TEMPORARY TRANSMISSION LINE ADJUSTMENT PROJECT

B(10)(c) Archaeological and Cultural Resources

Provide a description of the applicant's investigation concerning the presence or absence of significant archaeological or cultural resources that may be located within the potential disturbance area of the project, a statement of the findings of the investigation, and a copy of any document produced as a result of the investigation.

A cultural resource survey and report were conducted by the Company's consultant for the Project in December 2022. Correspondence from the State Historic Preservation Office ("SHPO") was received in January 2023, see **Appendix C**. No previously identified archaeological sites are in the Project area. One new archaeological site, Ohio Archaeological Inventory #33ST1190, was identified during the field survey. SHPO agreed with the consultant's recommendation that 33ST1190 is not eligible for listing in the National Register of Historic Places ("NHRP") and that no further archaeological survey is needed. Twenty-five architectural resources were identified during a literature review of the Area of Potential Effect. SHPO agreed with the consultant's recommendation that these resources were not eligible for listing in the NRHP. The SHPO stated that that the Project will have no adverse effect on historic properties and that no further coordination is necessary.

B(10)(d) Local, State, and Federal Agency Correspondence

Provide a list of the local, state, and federal governmental agencies known to have requirements that must be met in connection with the construction of the project, and a list of documents that have been or are being filed with those agencies in connection with siting and constructing the project.

A summary of anticipated permits and authorizations for the Project is provided in **Table 1**, below. There are no other known local, state, or federal requirements that must be met prior to commencement of the Project.

LETTER OF NOTIFICATION FOR THE WAGENHALS STATION 138 KV TEMPORARY TRANSMISSION LINE ADJUSTMENT PROJECT

Table 1 – Anticipated Permits

Permit/Authorization/Coordination	Agency	Date
Storm Water Pollution Prevention Plan	Ohio Environmental Protection Agency	Expected August 2025
	Stark County	
Clean Water Act Section 404	United States Army Corps of Engineers	Expected September 2025
Archaeology/Architectural	Ohio Historic Preservation Office	Coordination completed 4/2/2023; no additional work required
Threatened and Endangered Species	United States Fish and Wildlife Service	Consultation completed 06/30/2025; no additional work required
Threatened and Endangered Species	Ohio Department of Natural Resources	Consultation completed 12/19/2024; no additional work required

B(10)(e) Threatened, Endangered, and Rare Species

Provide a description of the applicant's investigation concerning the presence or absence of federal and state designated species (including endangered species, threatened species, rare species, species proposed for listing, species under review for listing, and species of special interest) that may be located within the potential disturbance area of the project, a statement of the findings of the investigation, and a copy of any document produced as a result of the investigation.

On June 23, 2025, a coordination letter was submitted to the United State Fish and Wildlife Service (USFWS), and on November 19, 2024, a coordination letter was submitted to the Ohio Department of Natural Resources (ODNR) Ohio Natural Heritage Program (ONHP) and Division of Wildlife (DOW), seeking an environmental review of the Project for potential impacts to state and/or federally protected species. ODNR and USFWS provided responses on December 19, 2024, and June 30, 2025, respectively. Copies of the agencies' responses are presented in **Appendix C**.

Table 1, in **Appendix C** lists the federal and state threatened or endangered species in the Project area.

The USFWS and ODNR stated that the Project is within the range of the Indiana bat (*Myotis sodalis*), a state endangered and federally endangered species, the northern long-eared bat (*Myotis septentrionalis*), a state endangered and federally endangered species, the little brown bat (*Myotis lucifugus*), a state endangered species, and the tricolored bat (*Perimyotis subflavus*), a state endangered species. To mitigate potential impacts to protected bat species the Company will only cut trees from October 1 through March 31. Additionally, a desktop review for potential hibernacula was completed and there are no potential hibernacula found within 0.25 miles of the Project site.

LETTER OF NOTIFICATION FOR THE WAGENHALS STATION 138 KV TEMPORARY TRANSMISSION LINE ADJUSTMENT PROJECT

The ODNR stated that the Project is within the range of the Northern Harrier (*Circus hudsonius*), a state endangered bird. Habitat for the Northern Harrier is not present in the Project area and therefore impacts to the species are not anticipated.

The ODNR states that the Project is within the range of the long solid mussel (*Fusconaia maculata maculata*), Iowa darter (*Etheostoma exile*) and the spotted turtle (*Clemmys guttata*). Habitat for these species is not present in the Project area and therefore impacts to these species are not anticipated.

Based on the nature of the proposed Project activities and habitat characteristics of the surrounding vicinity, construction impacts to protected species are not anticipated.

B(10)(f) Areas of Ecological Concern

Provide a description of the applicant's investigation concerning the presence or absence of areas of ecological concern (including national and state forests and parks, floodplains, wetlands, designated or proposed wilderness areas, national and state wild and scenic rivers, wildlife areas, wildlife refuges, wildlife management areas, and wildlife sanctuaries) that may be located within the potential disturbance area of the project, a statement of the findings of the investigation, and a copy of any document produced as a result of the investigation.

The Company's consultant conducted a wetland and stream delineation for the Project in November 2022, July 2023, and March through May of 2025, and prepared an Ecological Survey Report and two Addendums, which are provided in **Appendix D**. Project construction activities are expected to result in the temporary fill (0.06 acres) in one palustrine emergent wetland (Woo8-PEM-CATMOD2). Woo8-PEM-CATMOD2 will be temporarily filled for the placement of timber matting for a construction access road. The timber matting will be removed upon completion of the Project; therefore, there is no permanent loss to this wetland. A Pre-Construction Notification will be submitted to the United States Army Corps of Engineers (USACE) Huntington District for authorization under Nationwide Permit (NWP) 57 (Electric Utility Line and Telecommunication Activities) for the planned wetland impacts. The State of Ohio Section 401 Water Quality Certification has been waived for the 2021 NWP's which include NWP 57 (USACE Huntington District Public Notice Issued March 15, 2021). The temporary fill to Woo8-PEM-CATMOD2 does not require the purchase of mitigation credits as post removal of the timber mats an appropriate native seed mix shall be installed. No other wetlands, streams, or ponds are anticipated to be temporarily or permanently impacted because of the Project.

Based on a review of the Protected Areas Database of the United States as well as the National Conservation Easement Database, there are no state or national parks, forests, wildlife areas or mapped conservation easements in the vicinity of the Project. There are no national and state wild and scenic rivers at the Project.

LETTER OF NOTIFICATION FOR THE WAGENHALS STATION 138 KV TEMPORARY TRANSMISSION LINE ADJUSTMENT PROJECT

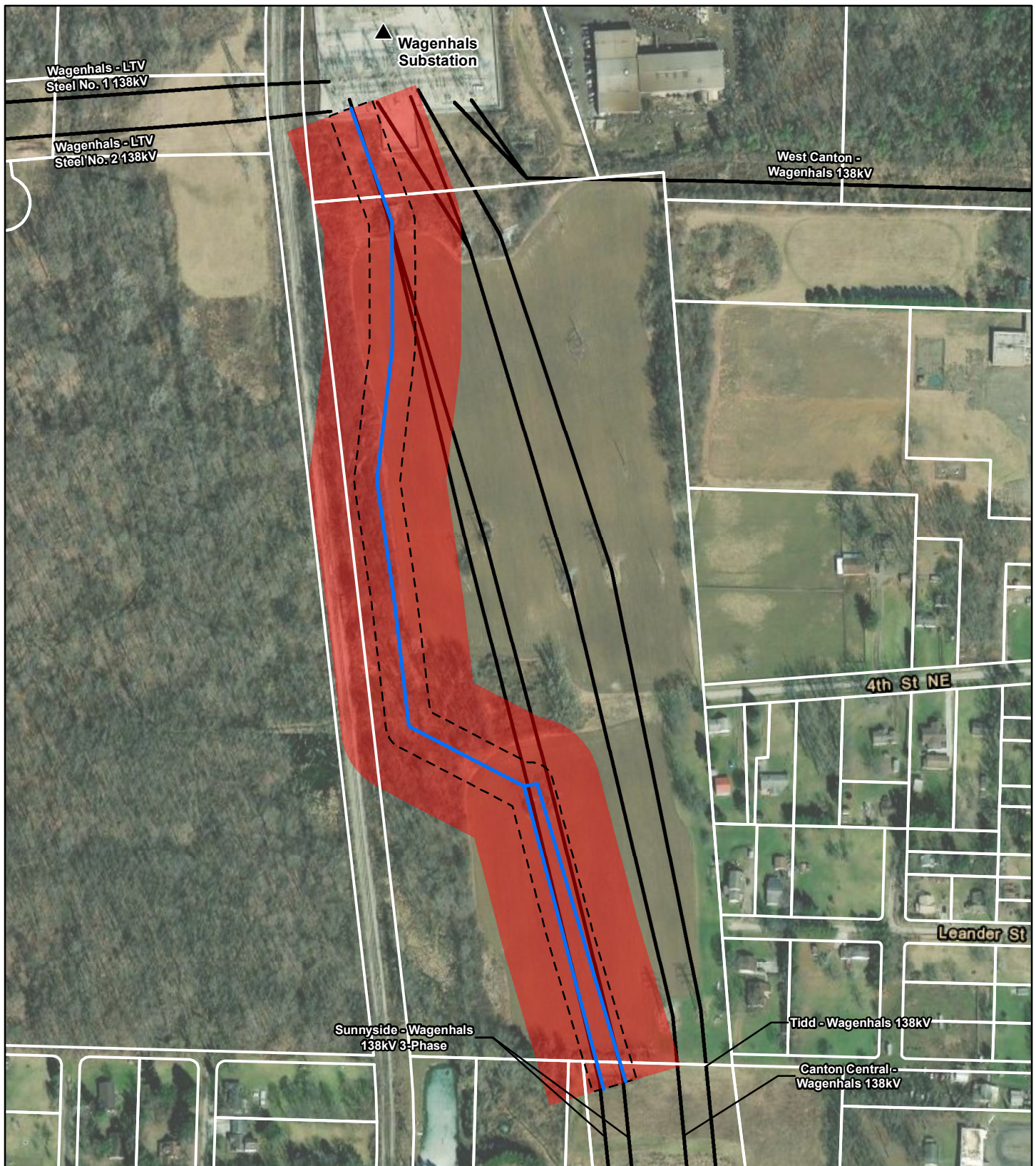
The FEMA Flood Insurance Rate Map (“FIRM”) was reviewed to identify any floodplains/flood hazard areas that have been mapped within the Project Area (specifically, map number 39151C0237E). Based on this mapping, no FEMA-designated 100-year floodplains or floodways are located at the Project.

B(10)(g) Unusual Conditions







Provide any known additional information that will describe any unusual conditions resulting in significant environmental, social, health, or safety impacts.

To the best of the Company’s knowledge, no unusual conditions exist that would result in significant environmental, social, health, or safety impacts.

Appendix A Project Maps



Legend

-  Existing Substation
-  Proposed Route
-  Proposed Right-Of-Way (ROW)
-  Proposed Route Corridor
-  Existing Transmission Line
-  Parcel Boundary

Sources: American Electric Power (AEP). Esri ArcGIS Online, Maxar, 2021. World Transportation, ArcGIS Online, 2025. Stark County GIS Department, 2025.

NAD 1983 State Plane
Ohio North Feet



July 07, 2025

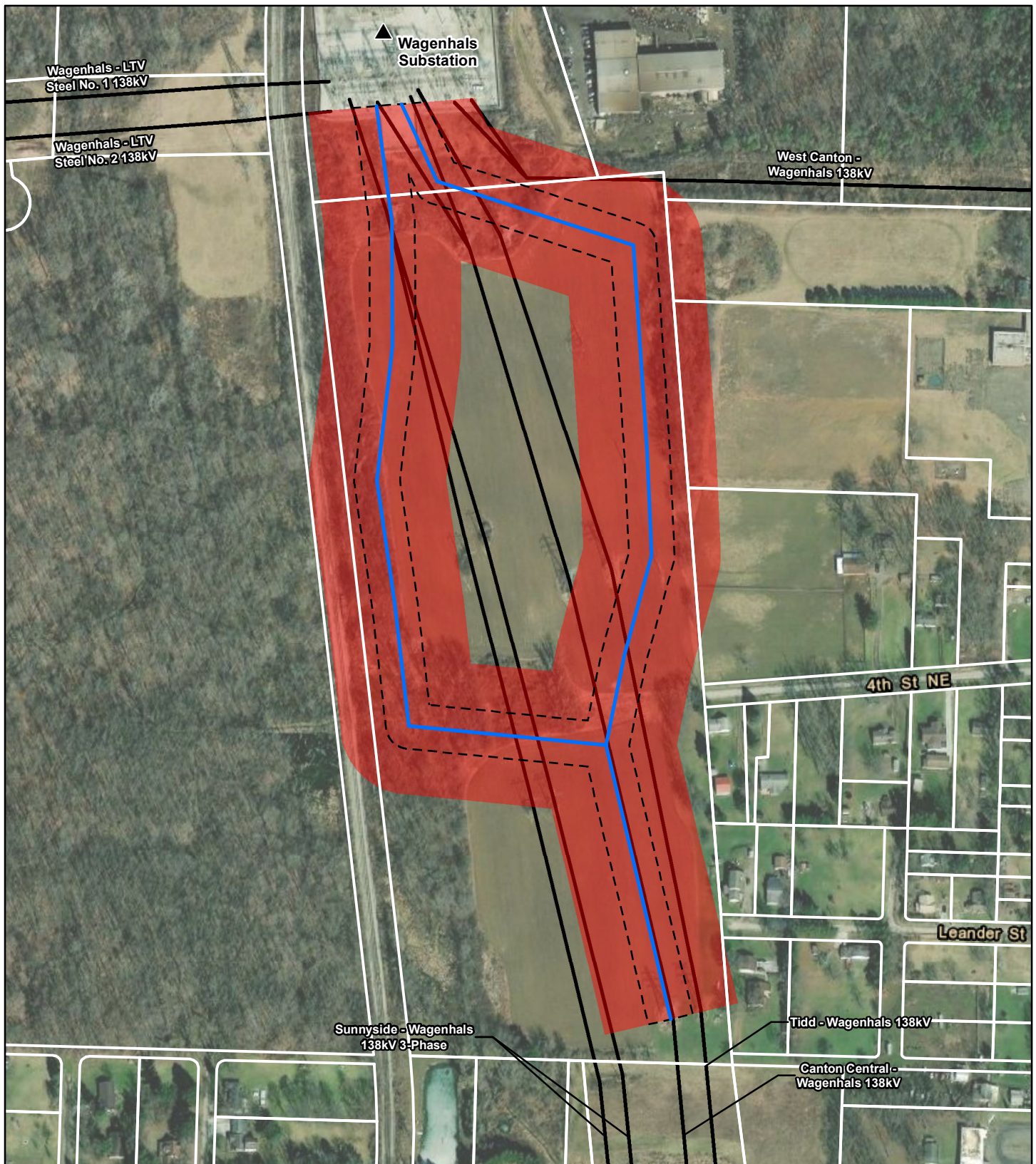


Figure 2A Sunnyside - Wagenhals Detailed Overview









Wagenhals Station 138 kV
Temporary Transmission Line
Adjustment Project





Legend

-  Existing Substation
-  Proposed Route
-  Proposed Right-Of-Way (ROW)
-  Proposed Route Corridor
-  Existing Transmission Line
-  Parcel Boundary

Sources: American Electric Power (AEP), Esri ArcGIS Online, Maxar, 2021. World Transportation, ArcGIS Online, 2025. Stark County GIS Department, 2025.

NAD 1983 State Plane
Ohio North Feet



July 07, 2025

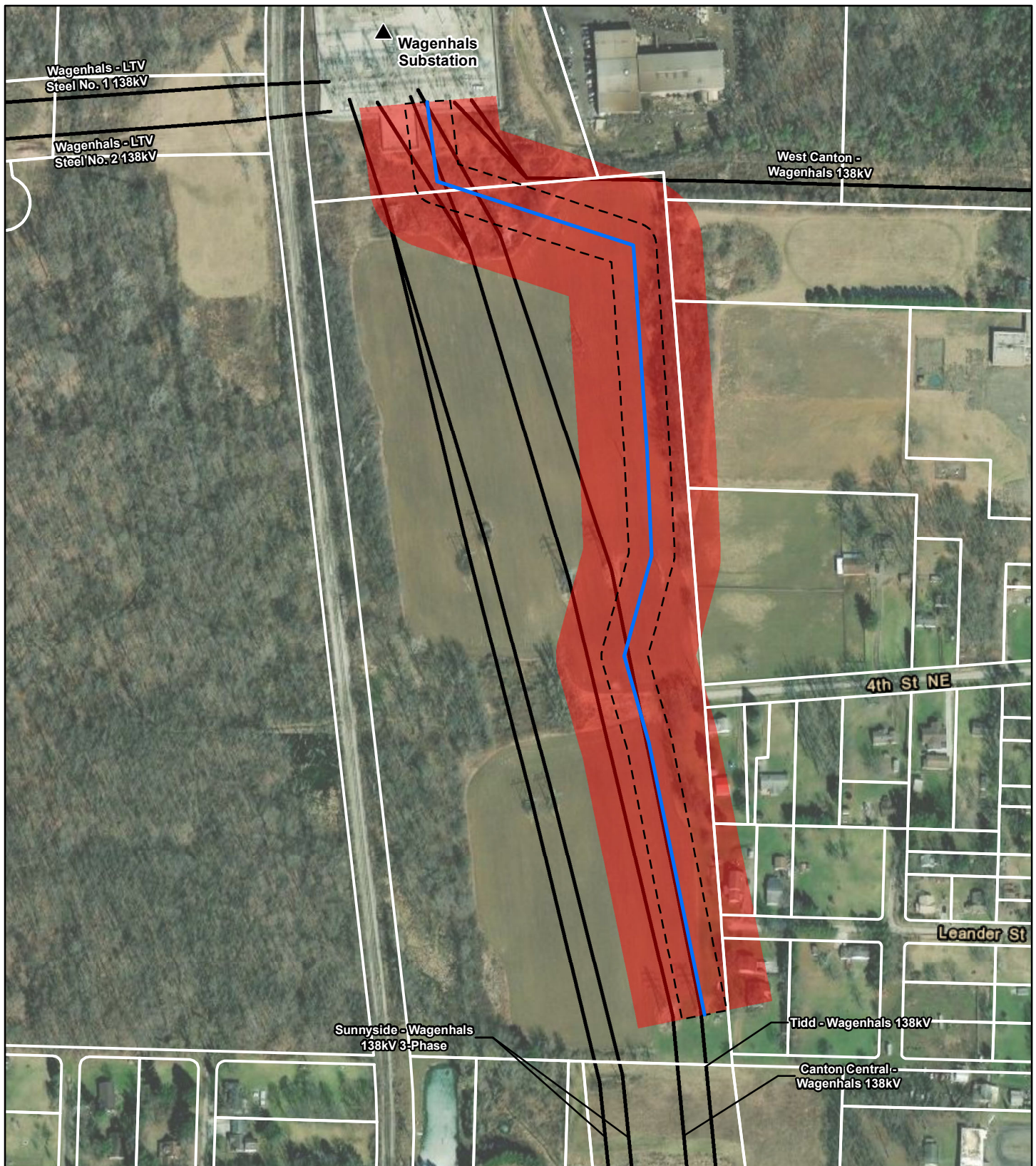


Figure 2B Canton Central - Wagenhals Detailed Overview



Wagenhals Station 138 kV
Temporary Transmission Line
Adjustment Project





Legend

- ▲ Existing Substation
- Proposed Route
- - - Proposed Right-Of-Way (ROW)
- Proposed Route Corridor
- Existing Transmission Line
- Parcel Boundary

Sources: American Electric Power (AEP). Esri ArcGIS Online, Maxar, 2021. World Transportation, ArcGIS Online, 2025. Stark County GIS Department, 2025.

NAD 1983 State Plane
Ohio North Feet



July 07, 2025



Figure 2C Tidd - Wagenhals Detailed Overview

Wagenhals Station 138 kV
Temporary Transmission Line
Adjustment Project



Appendix B PJM Solution and Long-Term Forecast Report

1	LINE NAME AND NUMBER:	Sunnyside - Wagenhals 138 kV (s2829 TP2021252)
2	POINTS OF ORIGIN AND TERMINATION	Sunnyside - Wagenhals INTERMEDIATE STATION - N/A
3	RIGHTS-OF-WAY: LENGTH / WIDTH / CIRCUITS	3.65 miles / 100 feet / 1 circuit (0.2 miles of relocation)
4	VOLTAGE: DESIGN / OPERATE	138 kV / 138 kV
5	APPLICATION FOR CERTIFICATE:	2025
6	CONSTRUCTION:	2026
7	CAPITAL INVESTMENT:	\$0.87 M

108 of 176

8	PLANNED SUBSTATION:	Wagenhals
9	SUPPORTING STRUCTURES:	Steel
10	PARTICIPATION WITH OTHER UTILITIES	N/A
11	PURPOSE OF THE PLANNED TRANSMISSION LINE	Relocate the existing 138kV line into the relocated Wagenhals station
12	CONSEQUENCES OF LINE CONSTRUCTION DEFERMENT OR TERMINATION	Unable to rebuild station
13	MISCELLANEOUS:	N/A

1	LINE NAME AND NUMBER:	Canton Central - Wagenhals 138 kV (s2829 TP2021252)
2	POINTS OF ORIGIN AND TERMINATION	Canton Central - Wagenhals INTERMEDIATE STATION - N/A
3	RIGHTS-OF-WAY: LENGTH / WIDTH / CIRCUITS	~2.05 miles / 100 feet / 2 circuit (0.2 miles of relocation)
4	VOLTAGE: DESIGN / OPERATE	138 kV / 138 kV
5	APPLICATION FOR CERTIFICATE:	2025
6	CONSTRUCTION:	2026
7	CAPITAL INVESTMENT:	\$1.74 M
8	PLANNED SUBSTATION:	Wagenhals
9	SUPPORTING STRUCTURES:	Steel
10	PARTICIPATION WITH OTHER UTILITIES	N/A
11	PURPOSE OF THE PLANNED TRANSMISSION LINE	Relocate the existing 138kV line into the relocated Wagenhals station
12	CONSEQUENCES OF LINE CONSTRUCTION DEFERMENT OR TERMINATION	Unable to rebuild station
13	MISCELLANEOUS:	N/A

1	LINE NAME AND NUMBER:	June Road - Wagenhals 138 kV (s2829 TP2021252)
2	POINTS OF ORIGIN AND TERMINATION	June Road - Wagenhals INTERMEDIATE STATION - N/A
3	RIGHTS-OF-WAY: LENGTH / WIDTH / CIRCUITS	~11 miles / 100 feet / 1 circuit (0.2 miles of relocation)
4	VOLTAGE: DESIGN / OPERATE	138 kV / 138 kV
5	APPLICATION FOR CERTIFICATE:	2025
6	CONSTRUCTION:	2026
7	CAPITAL INVESTMENT:	\$0.87 M
8	PLANNED SUBSTATION:	Wagenhals
9	SUPPORTING STRUCTURES:	Steel
10	PARTICIPATION WITH OTHER UTILITIES	N/A
11	PURPOSE OF THE PLANNED TRANSMISSION LINE	Relocate the existing 138kV line into the relocated Wagenhals station

12	CONSEQUENCES OF LINE CONSTRUCTION DEFERMENT OR TERMINATION	Unable to rebuild station
13	MISCELLANEOUS:	N/A

AEP Transmission Zone M-3 Process Wagenhals Station Upgrade

Need Number: AEP-2021-OH001

Process Stage: Solution Meeting 10/14/2022

Previously Presented: Need Meeting 1/15/2021

Project Driver:

Equipment Material/Condition/Performance/Risk; Operational Flexibility and Efficiency

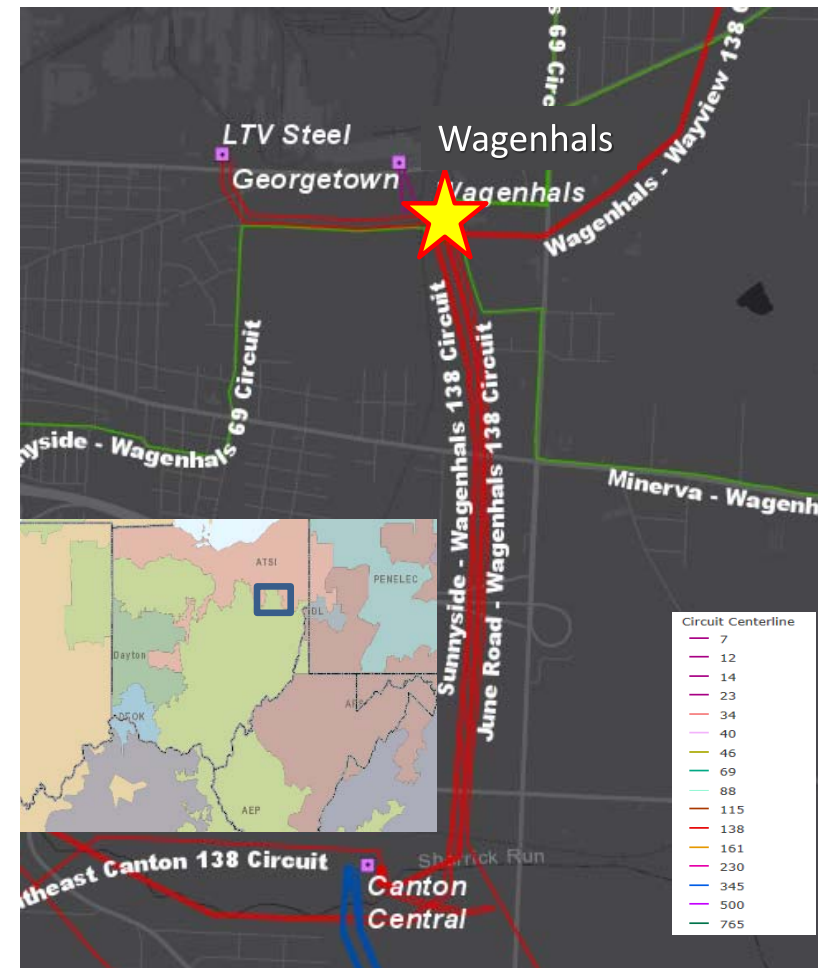
Specific Assumption Reference:

AEP Guidelines for Transmission Owner Identified Needs (slide 13-14)

Problem Statement:

Equipment Material/Condition/Performance/Risk:

- The Wagenhals 138-69-23kV station was originally constructed in 1943.
- The station directly serves approximately 140 MW of industrial load (130 MW steel mill at 138kV; 10 MW casting plant at 23kV).
- The 138-23kV transformer #1 (vintage 1957) has the following asset concerns: insulation breakdown, elevated levels of CO2, high moisture readings, leaks, and wood-tie foundations in poor condition.
- The 138-69-23kV transformer #2 (vintage 1967) has the following asset concerns: insulation breakdown, elevated ethane and ethylene levels, high moisture readings, and low dielectric strength, and wood-tie foundations in poor condition.
- The control house has various issues: water intrusion, animal-related damage, lead paint, leaking roof, and asbestos.
- The 23kV yard has corroded steel and crumbling foundations, along with cap-and-pin insulators. In addition, energized equipment does not meet current clearance requirements.
- There are environmental concerns: positive tests for PCB's; lead paint and asbestos, which are a safety risk to field personnel.
- The ground grid is inadequate and the AC station service and DC cabinets are in very poor condition.
- All 3 station transformers lack an oil containment system.



AEP Transmission Zone M-3 Process Wagenhals Station Upgrade

Need Number: AEP-2021-OH001

Process Stage: Solution Meeting 10/14/2022

Previously Presented: Need Meeting 1/15/2021

Project Driver:

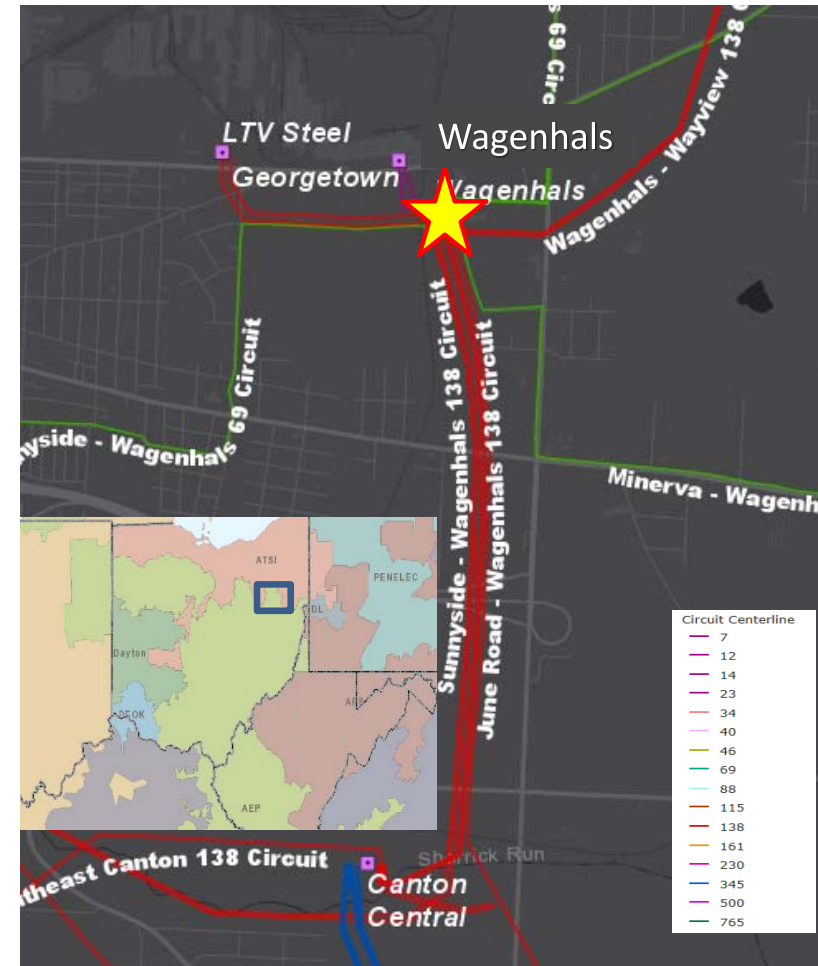
Equipment Material/Condition/Performance/Risk; Operational Flexibility and Efficiency

Specific Assumption Reference:

AEP Guidelines for Transmission Owner Identified Needs (slide 13-14)

Problem Statement:

- 138kV breaker 'H' has routine SF6 leaks and 138kV breaker 'A' has an oil leak.
- There are 3- 69kV oil-filled breakers (P, Q, S), installed between 1962-1970, that are oil filled without oil containment; oil filled breakers have much more maintenance required due to oil handling requirements. In addition, spare parts or technical support for these breakers has been prone to hydraulic mechanism malfunctions.
- The 2- 23kV breakers are oil-filled and were installed in 1977. These breakers are oil filled without oil containment; oil filled breakers have much more maintenance required due to oil handling that their modern, SF6 counterparts do not require. In addition, spare parts or technical support for these breakers are not available. This model of breakers has been prone to hydraulic mechanism malfunctions.
- There are a large number of 69kV and 23kV transmission hook-stick switches identified in need of replacement with Gang Operated Air-Breaker Switches (GOAB)
- The 138kV & 23kV PT's are original to the station (1943) and have significant rusting and are at risk of oil spills.
- The station contains 103 electromechanical relays and 1 static relay. These relays have significant limitations with regard to spare part availability, SCADA functionality, and fault data collection and retention. In addition, these relays lack vendor support. The relays of concern are involved with 138kV, 69kV, & 23kV circuit protection, 69kV & 23kV bus protection, and transformer protection.



AEP Transmission Zone M-3 Process Wagenhals Station Upgrade

Need Number: AEP-2021-OH001

Process Stage: Solution Meeting 10/14/2022

Previously Presented: Need Meeting 1/15/2021

Project Driver:

Equipment Material/Condition/Performance/Risk; Operational Flexibility and Efficiency

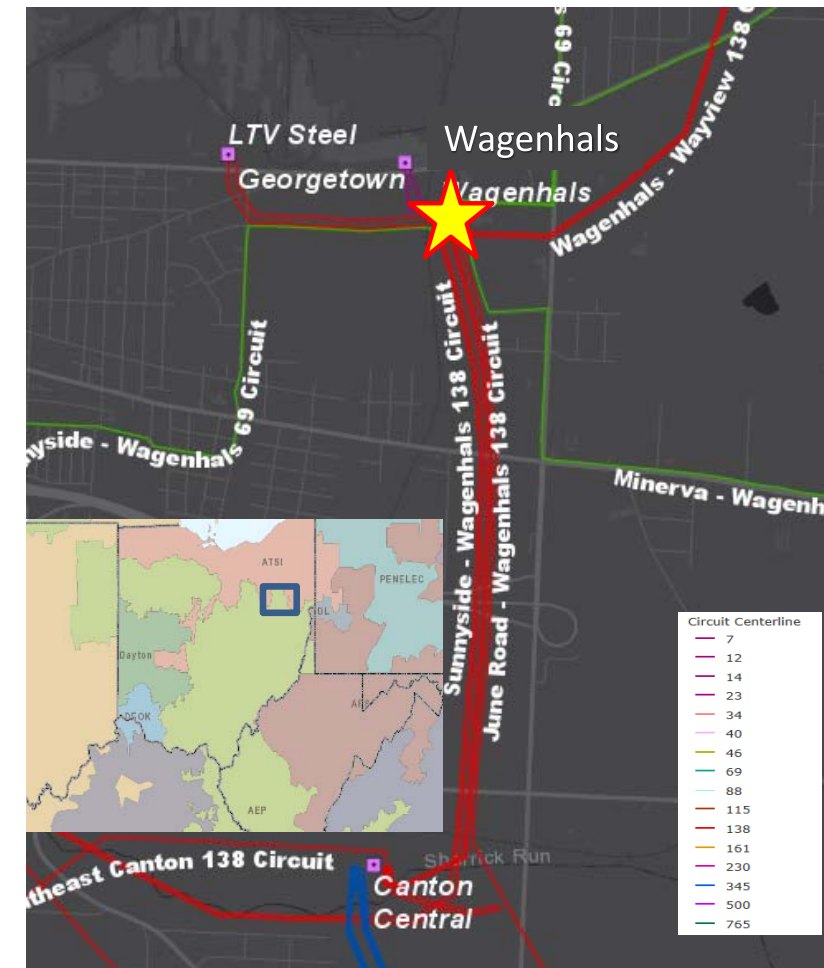
Specific Assumption Reference:

AEP Guidelines for Transmission Owner Identified Needs (slide 13-14)

Problem Statement:

Operational Flexibility and Efficiency:

- The 3- transformers lack a high-side fault interrupting devices and require tripping an entire 138kV bus to clear a fault. These dissimilar zones of protection can cause over tripping and mis-operations.
- The 138kV design consists of 2- straight buses with a single bus-tie breaker, this configuration causes extended outages for maintenance, especially for a station serving a major steel customer. A stuck-breaker contingency on the 138kV bus-tie breaker requires tripping 9- 138kV breakers, 4- 69kV breakers, and 2- 23kV breakers (15 total breakers), taking the entire station out of service. This contingency would result in load loss of approximately 140 MW, loss of a 138kV cap bank, plus the loss of 2 sources to the local 69kV system.



AEP Transmission Zone M-3 Process Wagenhals Station Upgrade

Need Number: AEP-2021-OH001

Process Stage: Solution Meeting 10/14/2022

Proposed Solution:

Wagenhals Station: Construct a new Wagenhals 138-69kV station on greenfield property owned by AEP to the south of the existing station. The 138kV portion will be a breaker-and-a-half design, with a total of 17 breakers. The 69kV will be a 5-breaker ring bus. The existing 138-69kV transformer #3 and 138kV cap bank will be transferred, while the 138-69-23kV transformer #2 will be retired. **Estimated Cost: \$27.45 Million**

Retire the existing 138-69-23kV station, including structures and control house. **Estimated Cost: \$3.71 Million**

Relocate 8- 138kV transmission lines and 4- 69kV transmission lines to connect to the new station location.

Estimated Cost: \$10.48 Million

Required environmental remediation at the existing station property. Dispose of PCB-contaminated soils, drainage tile, legacy oil piping and storage tanks, and synchronous condenser system. Final abatement plan to be determined with EPA. **Estimated Cost: \$1.17 - \$23.51 Million**

Wayview: Remote-end 138kV relay upgrades. **Estimated Cost: \$0.36 Million**

Sunnyside: Remote-end 69kV relay upgrades. **Estimated Cost: \$1.02 Million**

Stanley Court: Remote-end 69kV relay upgrades. **Estimated Cost: \$0.49 Million**

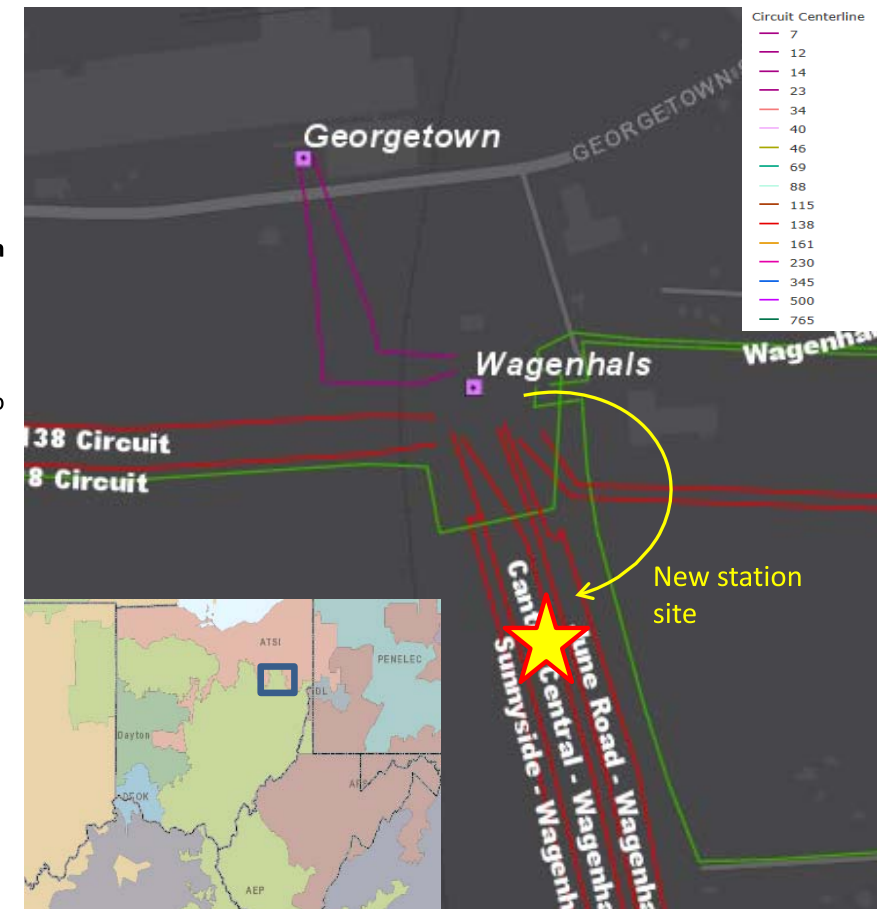
Total Estimated Transmission Cost: \$44.68 - 67.02 Million

Ancillary Benefits: The build-in-the-clear approach allows for the future environmental clean up and remediation of the existing station and also permits continuous service to the two industrial customer facilities served directly from Wagenhals.








Alternatives Considered: No viable alternatives. Given the extensive environmental concerns at the site rebuilding in place would not be feasible given the extended outages that would be required in order to be able to remediate the site.

Project In-Service: 6/1/2025

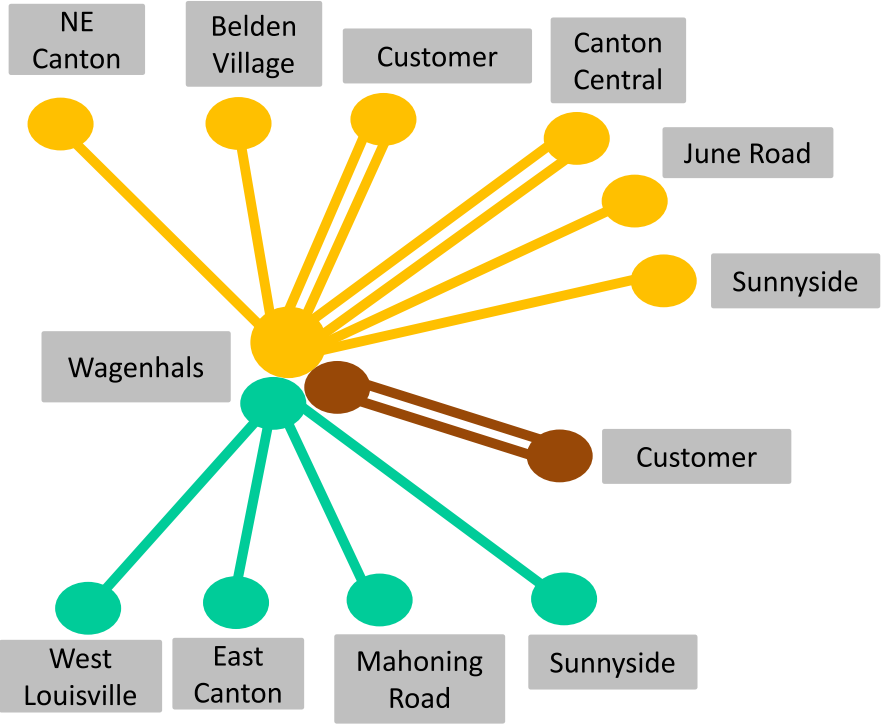
Project Status: Scoping



Need Number: AEP-2021-OH001
Process Stage: Solution Meeting 10/14/2022

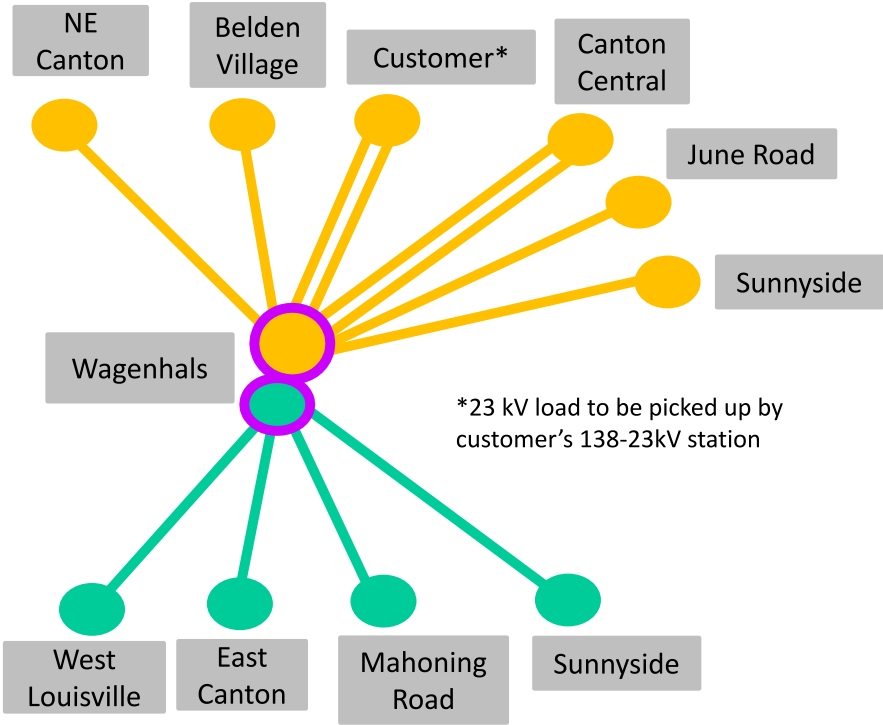
Legend	
500 kV	
345 kV	
138 kV	
69 kV	
34.5 kV	
23 kV	
New	

Existing:




**AEP Transmission Zone M-3 Process
Wagenhals Station Upgrade**

Proposed:



Appendix C Agency Correspondence



United States Department of the Interior

FISH AND WILDLIFE SERVICE

Ecological Services
4625 Morse Road, Suite 104
Columbus, Ohio 43230
(614) 416-8993 / FAX (614) 416-8994



June 30, 2025

Project Code: 2025-0112629

Dear Ms. Vonderwish:

The U.S. Fish and Wildlife Service (Service) has received your recent correspondence requesting information about the subject proposal. We offer the following comments and recommendations to assist you in minimizing and avoiding adverse impacts to threatened, endangered, and proposed species pursuant to the Endangered Species Act of 1973 (16 U.S.C. 1531 et seq), as amended (ESA). This letter only addresses the portions of the project that occur in Ohio.

Federally Threatened and Endangered Species: The endangered Indiana bat (*Myotis sodalis*) and northern long-eared bat (*Myotis septentrionalis*) occur throughout the State of Ohio. The Indiana bat and northern long-eared bat may be found wherever suitable habitat occurs unless a presence/absence survey has been performed to document absence. Suitable summer habitat for Indiana bats and northern long-eared bats consists of a wide variety of forested/wooded habitats where they roost, forage, and breed that may also include adjacent and interspersed non-forested habitats such as emergent wetlands and adjacent edges of agricultural fields, woodlots, fallow fields, and pastures. Roost trees for both species include live and standing dead trees ≥ 3 inches diameter at breast height (dbh) that have any exfoliating bark, cracks, crevices, hollows and/or cavities. These roost trees may be located in forested habitats as well as linear features such as fencerows, riparian forests, and other wooded corridors. Individual trees may be considered suitable habitat when they exhibit the characteristics of a potential roost tree and are located within 1,000 feet of other forested/wooded habitat. Northern long-eared bats have also been observed roosting in human-made structures, such as buildings, barns, bridges, and bat houses; therefore, these structures should also be considered potential summer habitat. In the winter, Indiana bats and northern long-eared bats hibernate in caves, rock crevices and abandoned mines.

Federally Proposed Species: On September 14, 2022, the Service proposed to list the tricolored bat (*Perimyotis subflavus*) as endangered under the ESA. The bat faces extinction due to the impacts of white-nose syndrome, a deadly disease affecting cave-dwelling bats across the continent. During spring, summer, and fall, this species roosts primarily among leaf clusters of live or recently dead trees, emerging at dusk to hunt for insects over waterways and forest edges. While white-nose syndrome is by far the most serious threat to the tricolored bat, other threats now have an increased significance due to the dramatic decline in the species' population. These threats include disturbance to bats in roosting, foraging, commuting, and over-wintering habitats. Mortality due to collision with wind turbines, especially during migration, has also been documented across their range. Conservation measures for the Indiana bat and northern long-eared bat will also help to conserve the tricolored bat.

Seasonal Tree Clearing for Federally Listed Bat Species: Should the proposed project site contain trees ≥ 3 inches dbh, we recommend avoiding tree removal wherever possible. If any caves or abandoned mines may be disturbed, further coordination with this office is requested to determine if fall or spring portal surveys are warranted. If no caves or abandoned mines are present and trees ≥ 3 inches dbh cannot be avoided, we recommend removal of any trees ≥ 3 inches dbh only occur between October 1 and March 31. Seasonal clearing is recommended to avoid adverse effects to Indiana bats and northern long-eared bats.

If implementation of this seasonal tree cutting recommendation is not possible, a summer presence/absence survey may be conducted for Indiana bats and northern long-eared bats. If Indiana bats and northern long-eared bats are not detected during the survey, then tree clearing may occur at any time of the year. Surveys must be conducted by an approved surveyor and be designed and conducted in coordination with the Ohio Field Office. Surveyors must have a valid federal permit. Please note that in Ohio summer mist net surveys may only be conducted between June 1 and August 15.

Section 7 Coordination: If there is a federal nexus for the project (e.g., federal funding provided, federal permits required to construct), then no tree clearing should occur on any portion of the project area until consultation under section 7 of the ESA, between the Service and the federal action agency, is completed. We recommend the federal action agency submit a determination of effects to this office, relative to the Indiana bat and northern long-eared bat, for our review and concurrence. This letter provides technical assistance only and does not serve as a completed section 7 consultation document.

Stream and Wetland Avoidance: Over 90% of the wetlands in Ohio have been drained, filled, or modified by human activities, thus is it important to conserve the functions and values of the remaining wetlands in Ohio (https://epa.ohio.gov/portals/47/facts/ohio_wetlands.pdf). We recommend avoiding and minimizing project impacts to all wetland habitats (e.g., forests, streams, vernal pools) to the maximum extent possible in order to benefit water quality and fish and wildlife habitat. Additionally, natural buffers around streams and wetlands should be preserved to enhance beneficial functions. If streams or wetlands will be impacted, the U.S. Army Corps of Engineers should be contacted to determine whether a Clean Water Act section 404 permit is required. Best management practices should be used to minimize erosion, especially on slopes. Disturbed areas should be mulched and revegetated with native plant species. In addition, prevention of non-native, invasive plant establishment is critical in maintaining high quality habitats.

Due to the project type, size, and location, we do not anticipate adverse effects to any other federally endangered, threatened, or proposed species, or proposed or designated critical habitat. Should the project design change, or additional information on listed or proposed species or their critical habitat become available, or if new information reveals effects of the action that were not previously considered, coordination with the Service should be initiated to assess any potential impacts.

Thank you for your efforts to conserve listed species and sensitive habitats in Ohio. We recommend coordinating with the Ohio Department of Natural Resources due to the potential for the proposed project to affect state listed species and/or state lands. Contact Mike Pettegrew, Environmental Services Administrator, at (614) 265-6387 or at mike.pettegrew@dnr.ohio.gov.

If you have questions, or if we can be of further assistance in this matter, please contact our office at (614) 416-8993 or ohio@fws.gov.

Sincerely,

A handwritten signature in blue ink, appearing to read "Erin Knoll".

Erin Knoll
Field Office Supervisor

cc: Matthew.Stooksbury@dnr.ohio.gov
Eileen.Wyza@dnr.ohio.gov



**Department of
Natural Resources**
ohiodnr.gov

Mike DeWine, Governor
Jon Husted, Lt. Governor
Mary Mertz, Director

Office of Real Estate & Land Management

Tara Paciorek - Chief
2045 Morse Road – E-2
Columbus, Ohio 43229-6693

December 19, 2024

Kristen Vonderwish
GAI Consultants
5399 Lauby Road, Suite 120
North Canton, Ohio 44720

Re: 24-1810 - Wagenhals Station

Project: The proposed project involves the construction of a new station adjacent to the existing Wagenhals Station with rebuilding multiple transmission line feeds to the new station.

Location: The proposed project is located in Canton Township, Stark County, Ohio.

The Ohio Department of Natural Resources (ODNR) has completed a review of the above referenced project. These comments were generated by an inter-disciplinary review within the Department. These comments have been prepared under the authority of the Fish and Wildlife Coordination Act (48 Stat. 401, as amended; 16 U.S.C. 661 et seq.), the National Environmental Policy Act, the Coastal Zone Management Act, Ohio Revised Code and other applicable laws and regulations. These comments are also based on ODNR's experience as the state natural resource management agency and do not supersede or replace the regulatory authority of any local, state, or federal agency nor relieve the applicant of the obligation to comply with any local, state, or federal laws or regulations.

Natural Heritage Database: A review of the Ohio Natural Heritage Database indicates there are no records of state or federally listed plants or animals within one mile of the specified project area. Records searched date from 1980.

Please note that Ohio has not been completely surveyed and we rely on receiving information from many sources. Therefore, a lack of records for any particular area is not a statement that rare species or unique features are absent from that area.

Fish and Wildlife: The Division of Wildlife (DOW) has the following comments.

The DOW recommends that impacts to streams, wetlands and other water resources be avoided and minimized to the fullest extent possible, and that Best Management Practices be utilized to minimize erosion and sedimentation.

The entire state of Ohio is within the range of the Indiana bat (*Myotis sodalis*), a state endangered and federally endangered species, the northern long-eared bat (*Myotis septentrionalis*), a state endangered and federally endangered species, the little brown bat (*Myotis lucifugus*), a state endangered species, and the tricolored bat (*Perimyotis subflavus*), a state endangered species. During the spring and summer

(April 1 through September 30), these species of bats predominately roost in trees behind loose, exfoliating bark, in crevices and cavities, or in the leaves. However, these species are also dependent on the forest structure surrounding roost trees. If trees are present within the project area, and trees must be cut, the DOW recommends cutting only occur from October 1 through March 31, conserving trees with loose, shaggy bark and/or crevices, holes, or cavities, as well as trees with DBH ≥ 20 if possible. If trees are present within the project area, and trees must be cut during the summer months, the DOW recommends a mist net survey or acoustic survey be conducted from June 1 through August 15, prior to any cutting. Mist net and acoustic surveys should be conducted in accordance with the most recent version of the "[OHIO DIVISION OF WILDLIFE GUIDANCE FOR BAT SURVEYS AND TREE CLEARING](#)". If state listed bats are documented, DOW recommends cutting only occur from October 1 through March 31. However, limited summer tree cutting may be acceptable after consultation with the DOW (contact Eileen Wyza at Eileen.Wyza@dnr.ohio.gov).

The DOW also recommends that a desktop habitat assessment is conducted, followed by a field assessment if needed, to determine if a potential hibernaculum is present within the project area. Direction on how to conduct habitat assessments can be found in the current USFWS "[RANGE-WIDE INDIANA BAT & NORTHERN LONG-EARED BAT SURVEY GUIDELINES](#)." If a habitat assessment finds that a potential hibernaculum is present within 0.25 miles of the project area, please send this information to Eileen Wyza for project recommendations. If a potential or known hibernaculum is found, the DOW recommends a 0.25-mile tree cutting and subsurface disturbance buffer around the hibernaculum entrance, however, limited summer or winter tree cutting may be acceptable after consultation with the DOW. If no tree cutting or subsurface impacts to a hibernaculum are proposed, this project is not likely to impact these species.

The project is within the range of the long-solid (*Fusconaia maculata maculata*), a state endangered mussel. Due to the location, and that there is no in-water work proposed in a perennial stream, this project is not likely to impact this species.

The project is within the range of the Iowa darter (*Etheostoma exile*), a state endangered fish. The DOW recommends no in-water work in perennial streams from March 15 through June 30 to reduce impacts to indigenous aquatic species and their habitat. If no in-water work is proposed in a perennial stream, this project is not likely to impact this or other aquatic species.

The project is within the range of the spotted turtle (*Clemmys guttata*), a state threatened species. This species prefers fens, bogs and marshes, but also is known to inhabit wet prairies, meadows, pond edges, wet woods, and the shallow sluggish waters of small streams and ditches. Due to the location, the type of habitat within the project area, and the type of work proposed, this project is not likely to impact this species.

The project is within the range of the northern harrier (*Circus hudsonius*), a state endangered bird. This is a common migrant and winter species. Nesters are much rarer, although they occasionally breed in large marshes and grasslands. Harriers often nest in loose colonies. The female builds a nest out of sticks on the ground, often on top of a mound. Harriers hunt over grasslands. If this type of habitat will be impacted, construction should be avoided in this habitat during the species' nesting period of April 15 through July 31. If this habitat will not be impacted, this project is not likely to impact this species.

Due to the potential of impacts to federally listed species, as well as to state listed species, we recommend that this project be coordinated with the US Fish & Wildlife Service.

Water Resources: The Division of Water Resources has the following comment.

If the subject project is in a floodplain regulated by the Federal Emergency Management Agency (FEMA), the local [local floodplain administrator](#) should be contacted concerning the possible need for any floodplain permits or approvals. The FEMA National Flood Hazard Layer (NHFL) Viewer [website](#) can be utilized to see if the project is in a FEMA regulated floodplain. If the project is not in a FEMA regulated floodplain, then no further action is required.

ODNR appreciates the opportunity to provide these comments. Please contact Mike Pettegrew (Environmental Services Administrator) at mike.pettegrew@dnr.ohio.gov if you have questions about these comments or need additional information.

Expiration: *ODNR Environmental Reviews are typically valid for 2 years from the issuance date. If the scope of work, project area, construction limits, and/or anticipated impacts to natural resources have changed significantly from the original project submittal, then a new Environmental Review request should be submitted.*

Table 2. ODNR and USFWS RTE Species Review Results

Common Name	Scientific Name	Habitat Type	Listing Status ¹	Habitat Type Present Within the Project Area?	Impacts to Habitat/Species Anticipated?	Restricted Construction Dates
Bats						
Indiana bat ^{2, 3}	<i>Myotis sodalis</i>	Trees >3" dbh	E, FE	Yes	No; Avoided with winter tree clearing	October 1 through March 31
Northern long-eared bat ^{2, 3}	<i>Myotis septentrionalis</i>	Roost sites can be trees, caves, and mines	E, FT	Yes	No; Avoided with winter tree clearing	October 1 through March 31
Little brown bat ³	<i>Myotis lucifugus</i>	Roost in trees behind loose, exfoliating bark, in crevices and cavities, or in the leaves	E	Yes	No; Avoided with winter tree clearing	October 1 through March 31
Tricolored bat ³	<i>Perimyotis subflavus</i>	Roost in trees behind loose, exfoliating bark, in crevices and cavities, or in the leaves	E	Yes	No; Avoided with winter tree clearing	October 1 through March 31
Fish						
Iowa darter ³	<i>Etheostoma exile</i>	Prefers shallow, clear, and quiet water with sand, gravel, or mud substrates and an abundance of rooted aquatic vegetation	E	No	No; In-stream work in a perennial stream is not proposed	March 15 to June 30
Mussels						
Long-solid ³	<i>Fusconaia maculata maculata</i>	Small streams to large rivers; prefers a mixture of sand, gravel, and cobble	E	No	No; In-stream work in a perennial stream is not proposed	-
Reptiles						
Spotted turtle ³	<i>Clemmys guttata</i>	Prefers fens, bogs, and marshes, but also inhabits wet prairies, meadows, pond edges, and wet woods	T	No	No; Due to the location, the type of habitat within the Project area, and the type of work proposed	-
Birds						
Northern Harrier ³	<i>Circus hudsonius</i>	Large marshes and grasslands	E	Yes	No; habitat not present	April 15 through July 31

Notes:

¹ E = state endangered; T = state threatened; FE = federal endangered; FT = federal threatened.

² USFWS comments included in the USFWS responses, dated August 19, 2022, and confirmed currently valid on November 22, 2024.

³ ODNR comments included in the ODNR response, dated December 19, 2024.



In reply, refer to
2022-STA-56554

January 4, 2023

Mr. Ryan J. Weller
Weller & Associates, Inc.
1395 West Fifth Avenue
Columbus, Ohio 43212

RE: Wagenhals Station Rebuild Project, Canton Township, Stark County, Ohio

Dear Mr. Weller:

This letter is in response to the correspondence received December 6, 2022 regarding the proposed Wagenhals Station Rebuild Project, Canton Township, Stark County, Ohio. We appreciate the opportunity to comment on this project. The comments of the Ohio State Historic Preservation Office (SHPO) are made pursuant to Section 149.53 of the Ohio Revised Code and the Ohio Power Siting Board rules for siting this project (OAC 4906-5). The comments of the Ohio SHPO are also submitted in accordance with the provisions of Section 106 of the National Historic Preservation Act of 1966, as amended (54 U.S.C. 306108 [36 CFR 800]).

The following comments pertain to the *Phase I Archaeological Investigations for the 18.2 ha (45 ac) Wagenhals Station Rebuild Project in Canton Township, Stark County, Ohio* by Ryan J. Weller (Weller & Associates, Inc. 2022).

A literature review, visual inspection, surface collection, shovel probe and shovel test unit excavation was completed as part of the investigations. No previously identified archaeological sites are located within the project area. One (1) new archaeological site was identified during survey, Ohio Archaeological Inventory (OAI) #33ST1190. The site is recommended not eligible for listing in the National Register of Historic Places (NRHP). Our office agrees with this recommendation and no additional archaeological survey is needed.

The following comments pertain to the *History/Architecture Investigations for the 18.2 ha (45 ac) Wagenhals Station Rebuild Project in Canton Township, Stark County, Ohio* by Scott McIntosh (Weller & Associates, Inc. 2022).

A literature review and field survey were completed as part of the investigations. A total of twenty-five (25) architectural resources were identified within the Area of Potential Effects (APE). Weller recommends these properties are not eligible for listing in the NRHP. Our office agrees with Weller's recommendations of eligibility.

Based on the information provided, we agree that the project as proposed will have no effect on historic properties. No further coordination with this office is necessary, unless the project changes or unless new or additional historic properties are discovered during implementation of this project. In such a situation, this office should be contacted. Our office also requests Weller & Associates, Inc. complete the OAI form for OAI#33ST1190 as soon as possible. Please notify our office when that form have been completed. If you have any questions, please contact me at (614) 298-2022, or by e-mail at khorricks@ohiohistory.org or Joy Williams at jwilliams@ohiohistory.org. Thank you for your cooperation.

Sincerely,

A handwritten signature in blue ink, appearing to read "Krista Horrocks".

Krista Horrocks, Project Reviews Manager
Resource Protection and Review

RPR Serial No: 1095960, 1095961

Appendix D Ecological Survey Report

Ecological Survey Report

AEP Ohio Transmission Company, Inc.
Wagenhals Station Project
Stark County, Ohio

GAI Project Number: R200062.51, Task 001

January 2023

Prepared for:
AEP Ohio Transmission Company, Inc.
8500 Smiths Mill Road
New Albany, Ohio 43054

Prepared by:
GAI Consultants, Inc.
Canton Office
5399 Lauby Road, Suite 120
North Canton, Ohio 44720

Report Authors:

Kristen L. Vonderwish

Digitally signed by Kristen L. Vonderwish
DN: E=K.Vonderwish@gaiconsultants.com,
CN=Kristen L. Vonderwish
Date: 2023.01.26 10:43:39-05'00'

Kristen L. Vonderwish
Project Environmental Specialist

Joshua J. Noble

Digitally signed by Joshua J. Noble
DN: E=J.Noble@gaiconsultants.com,
CN=Joshua J. Noble
Location: Canton, OH
Reason: I am approving this document
Contact Info: 330-323-1894
Date: 2023.01.26 10:30:31-05'00'

Joshua J. Noble, MS
Senior Environmental Manager



BOUNDLESS ENERGY™

Table of Contents

1.0	Introduction.....	1
2.0	Methods	1
2.1	Wetlands.....	1
2.1.2	Onsite Inspection.....	2
2.2	Waterbodies.....	2
2.2.1	Preliminary Data Gathering	2
2.2.2	Onsite Inspection.....	3
2.3	Rare, Threatened, and Endangered Species	3
2.3.1	Preliminary Data Gathering	3
2.3.2	Onsite Inspection.....	3
3.0	Results.....	3
3.1	Wetlands.....	3
3.1.1	Preliminary Data Gathering	3
3.1.2	Onsite Inspection.....	4
3.1.3	Regulatory Discussion	4
3.2	Waterbodies.....	4
3.2.1	Preliminary Data Gathering	4
3.2.2	Onsite Inspection.....	4
3.2.3	Regulatory Discussion	4
3.3	Rare, Threatened, and Endangered Species	5
3.3.1	Preliminary Data Gathering	5
3.3.2	Onsite Inspection.....	7
4.0	Conclusions.....	7
5.0	References.....	8

Table 1 Wetlands Identified Within the Project Study Area

Figure 1 Project Location Map

Figure 2 Resource Location Map

Figure 3 Stream Eligibility Map

Appendix A Photographs

Appendix B Wetland Determination Data Forms

Appendix C Ohio Rapid Assessment Method for Wetlands (ORAM) Data Forms

Appendix D ODNR and USFWS Correspondence

1.0 Introduction

GAI Consultants, Inc. (GAI), on behalf of AEP Ohio Transmission Company, Inc. (AEP), completed an ecological survey for the Wagenhals Station Project (Project) located in Stark County, Ohio (OH). The proposed Project involves the construction of a new substation adjacent to the existing substation. This would require rebuilding multiple transmission lines to the new station through installation of new transmission structures outside of the existing right-of-way (ROW).

Ecological surveys were conducted on November 11, 2022. The Project study area consisted of a 45-acre area, which includes the proposed station and the temporary and permanent transmission line structures and ROW.

The Project study area is located within the East Branch Nimishillen Creek (United States Geological Survey [USGS] Hydrologic Unit Code [HUC] #050400010502 watershed).

This report details the results of the ecological surveys regarding the existence of aquatic resources within the Project area (Figure 2). The United States Army Corps of Engineers (USACE) Wetland Determination Data Forms are provided in Appendix B and Ohio Rapid Assessment Method for Wetlands (ORAM) Data Forms are provided in Appendix C. Ohio Environmental Protection Agency (OEPA) Primary Headwater Habitat Evaluation (HHEI) Data Forms are provided in Appendix D.

2.0 Methods

2.1 Wetlands

The 1987 USACE *Corps of Engineers Wetlands Delineation Manual* (Wetlands Delineation Manual) (USACE, 1987) and the 2012 *Regional Supplement to the Corps of Engineers Wetland Delineation Manual: Eastern Mountain and Piedmont Region, Version 2.0* (Regional Supplement) (USACE, 2012) describe the methods used to identify and delineate wetlands that fall under the jurisdiction of the USACE. This approach recognizes the three parameters of wetland hydrology, hydrophytic vegetation, and hydric soils to identify and delineate wetland boundaries. In accordance with the Wetlands Delineation Manual and Regional Supplement, GAI completed preliminary data gathering and onsite inspections.

2.1.1 Preliminary Data Gathering

The preliminary data gathering is used to compile and review information helpful in identifying wetlands and/or areas that warrant further inspection during the investigation. The preliminary data gathering includes a review of the following:

- USGS 7.5-minute topographic mapping for Lansing (USGS, 1985), Businessburg (USGS, 1978), Wheeling (USGS, 1985), and Moundsville (USGS, 1977), WV (Figure 1).

- United States Fish and Wildlife Service (USFWS), National Wetlands Inventory (NWI) mapping (USFWS, 2020) (Figure 2).

- Federal Emergency Management Agency (FEMA), National Flood Hazard Layer (FEMA, 2020) (Figure 2).

- United States Department of Agriculture, Natural Resources Conservation Service (USDA-NRCS, 2019) soil mapping (Figure 2).

Topographic mapping is used to identify mapped streams and the overall shape of the landscape in the Project area to determine potential locations for wetlands, such as floodplains and depressions. NWI mapping is used to determine locations where probable wetlands are located based on infrared photography. Soil mapping is reviewed to determine the location and extent of mapped hydric soils that have a high probability of containing wetlands.

2.1.2 Onsite Inspection

The methodology described in the Regional Supplement identifies areas meeting the definition of a wetland by evaluating three parameters: hydrology, vegetation, and soil. During the onsite inspection, GAI staff traversed the Project study area on foot to determine if any indicators of wetlands were present. When indicators of wetlands are observed, an observation point is established, and a Wetland Determination Data Form is completed to determine if all three wetland indicators are present.

The presence of wetland hydrology is determined by examining the observation point for primary and secondary indicators of wetland hydrology. The presence of any primary indicator signifies the presence of wetland hydrology, or the presence of two (2) or more secondary indicators signifies the presence of wetland hydrology.

Vegetation is characterized by four different strata, including trees, saplings/shrubs, herbs, and woody vines. When evaluating an area for the presence of hydrophytes (plants that grow either partially or totally submerged in water), classification of the indicator status of vegetation is based on *The National Wetland Plant List: 2018 Update of Wetland Ratings* (USACE, 2018). Possible indicator statuses for plants include Obligate Wetland (OBL), Facultative Wetland (FACW), Facultative (FAC), Facultative Upland (FACU) or Upland (UPL). Presence of hydrophytic vegetation is then determined by using a Rapid Test, Dominance Test or Prevalence Index.

To determine the presence of hydric soils, soil data is collected by digging a minimum sixteen inch (16.0") deep soil pit. The soil profile is studied and described, while possible hydric indicators are examined. Soil indicators described in the Wetlands Delineation Manual and Regional Supplement are used to determine the presence of hydric soils. The presence of any of these indicators signifies a hydric soil.

If all three parameters including wetland hydrology, a dominance of hydrophytic vegetation, and hydric soils are identified at a single observation point, the area is determined to be a wetland. Once a wetland is identified, the boundary is delineated.

Wetland boundaries are determined by looking for locations in which one of the three wetland indicators would transition into an upland characteristic. When the transition is identified, a Data Form is completed in the Upland Area. Wetland boundaries are then marked in the field using pink flagging labeled "WETLAND DELINEATION." The locations of the flags are recorded using a Global Positioning System (GPS) unit. Each wetland is codified with a unique identifier indicating the feature type and number (e.g., W001).

Wetlands are then classified using the *Classification of Wetlands and Deepwater Habitats of the United States* as modified for NWI Mapping Convention. Possible classifications for wetlands include Palustrine Emergent (PEM), Palustrine Scrub-Shrub (PSS), Palustrine Forested (PFO), or Palustrine Unconsolidated Bottom (PUB) based on aerial coverage of the vegetative community across the extent of the wetland boundary (Cowardin et al., 1979).

2.2 Waterbodies

As with wetlands, Sections 404 and Section 401 of the Clean Water Act (CWA) and state regulations protect waterbodies in OH. Generally, waterbodies are defined as environmental features that have defined beds and banks, ordinary high-water mark (OHWM), and contain flowing or standing water for at least a portion of the year.

2.2.1 Preliminary Data Gathering

During the preliminary data gathering, the USGS 7.5-minute topographic mapping is examined for the presence of mapped waterbodies including perennial and intermittent streams. In

addition, the topographic mapping identifies areas likely to contain unmapped waterbodies including ephemeral streams (USGS, 1977, 1978, 1985) (Figure 1).

The OEPA 401 Water Quality Certification for the 2017 Nationwide Permits Stream Eligibility Web Map (OEPA, 2017) determined eligibility for coverage under the 401 Water Quality Certification (WQC) for the 2017 Nationwide Permits (NWP). Furthermore, the map identifies ineligible areas that may require a CWA Section 401 individual permit from the OEPA should stream impacts occur within the Project area (OEPA, 2017) (Figure 3).

2.2.2 Onsite Inspection

During the onsite inspection, GAI staff traversed the study area, concurrently with the wetland inspection, whereby waterbodies are identified. Waterbodies are identified on the morphological and hydrologic characteristics of the channel and the presence of aquatic macroinvertebrates.

When a waterbody is identified, field measurements are collected. The measurements include top of bank width, top of bank depth, pool depth, water depth, OHWM width, and OHWM depth. A detailed description of substrate composition is recorded. Waterbodies are delineated using white flagging marked with the GAI stream code (such as S001). The tops-of-bank for streams wider than 10 feet (>10.0') are delineated, while the centerline of smaller streams is delineated. The locations of the flags are recorded using a sub-meter-capable hand-held GPS unit.

2.3 Rare, Threatened, and Endangered Species

GAI conducts a literature review of potential Rare, Threatened, and Endangered (RTE) species in the vicinity of the Project study area. Potential habitat for RTE species are noted during the ecological survey.

2.3.1 Preliminary Data Gathering

A request for review of the Ohio Natural Heritage Database is submitted to the Ohio Department of Natural Resources (ODNR) to determine if state-listed Threatened or Endangered species occur within a one-mile (1.0 mi) radius of the Project area. A request is submitted to the United States Fish and Wildlife Service (USFWS) Ohio Ecological Services Field Office to determine if federally-listed Threatened or Endangered species occur within the vicinity of the Project area.

2.3.2 Onsite Inspection

During the onsite inspection, GAI staff traverse the study area in conjunction with the wetland and waterbody inspections to determine if suitable habitat for state- and/or federally-listed RTE species is present within the study area.

3.0 Results

3.1 Wetlands

3.1.1 Preliminary Data Gathering

Desktop review of available USFWS NWI digital data for the Project reveal 0 NWI mapped wetlands within the Project study Area (USFWS, 2020).

According to the USDA-NRCS soil mapping, 9 soil map units are located within the Project study area (Figure 2). Only one of these soil map units (Sebring silt loam, 0 to 2 percent slopes [Sb]) is classified as hydric or are known to contain hydric inclusions.

3.1.2 Onsite Inspection

Two (2) wetlands were identified and delineated within the Project study area. One wetland was PEM and the other was PSS. To document site conditions, USACE Data Forms were completed for each wetland and upland reference. Information on the delineated wetlands can be found in Table 1 and photographs of the wetlands are included in Appendix A.

3.1.3 Regulatory Discussion

The USACE guidance classifies waters of the United States (WOTUS) into four categories: territorial seas and traditional navigable waters (TNWs), tributaries, lakes, ponds, and impoundments of jurisdictional waters, and adjacent wetlands. Territorial seas and TNWs include large rivers and lakes and tidally-influenced waterbodies used in interstate or foreign commerce. Tributaries include naturally occurring perennial and intermittent rivers and streams that contribute surface flow to TNWs in a typical year. Tributaries include ditches if they satisfy the flow conditions of the perennial and intermittent tributary definition, were constructed in or relocate a tributary, or were constructed in an adjacent wetland and contribute perennial or intermittent flow to a TNW in a typical year. Lakes and ponds, and impoundments of jurisdictional waters are standing bodies of open water that contribute surface water flow to a TNW or territorial sea in a typical year. Adjacent wetlands are wetlands that physically touch (abut) other jurisdictional waters or are inundated by jurisdictional waters in a typical year. Wetlands physically separated from other jurisdictional waters by an artificial berm, dike, or similar artificial feature must have a direct hydrologic surface connection to the jurisdictional water in a typical year to be considered adjacent (USACE 2019).

The status of wetlands is partially determined by the classification of the waterbody that the wetland is associated with, and the degree of that association. Wetlands that abut or are adjacent to WOTUS are jurisdictional.

Wetlands that do not exhibit an association with surface water are categorized as non-jurisdictional under present USACE guidance and policy (USACE 2019). These wetlands are regulated by the OEPA Division of Surface Water and may require an Isolated Wetland Permit.

As regulated by Ohio Administrative Code (OAC) rules 3745-1-50 through 3745-1-54, wetlands were evaluated using the ORAM to determine the appropriate wetland category. A wetland score that fell within a gray zone between categories was scored one of two ways. Either the wetland was assigned to the higher of the two categories or it was assessed using a non-rapid method to determine its quality (Mack, 2001). The category assigned to a particular wetland determines the requirement, if any, for additional levels of protection administered by the OEPA.

3.2 Waterbodies

3.2.1 Preliminary Data Gathering

A desktop review of the available USGS topographic mapping revealed zero mapped stream segments located within the Project study area (Figure 1).

3.2.2 Onsite Inspection

No streams were identified within the Project study area.

3.2.3 Regulatory Discussion

As with wetlands, present USACE guidance and policy determines the jurisdictional status of waterbodies identified during the Project. TNWs and tributaries are considered jurisdictional.

Streams are environmental features that have defined beds and banks, an OHWM, and contain flowing or standing waters for at least a portion of the year (USACE 2005). Streams were classified as perennial, intermittent, or ephemeral based on presence of flow, estimated duration of flow, stream bed characteristics, and presence of aquatic biota. The USACE Jurisdictional Determination Form Instructional Guidebook (USACE, 2007) and the revised definition of “Waters of the United States” (USACE 2019) were used to determine stream classification and flow status.

As regulated by OAC Chapter 3745-1-24, streams were assessed according to OEPA guidance using either the HHEI for watersheds less than one square mile (<1.0 mi²) in size, or the Qualitative Habitat Evaluation Index (QHEI) for watersheds between one and 20 square miles (1.0-20.0 mi²) in size.

Although ephemeral streams are no longer regulated by the USACE, the Ohio EPA considers ephemeral streams as “waters of the state,” and thus regulated according to the State’s 401 Water Quality Standards.

3.3 Rare, Threatened, and Endangered Species

3.3.1 Preliminary Data Gathering

A desktop review of ODNR, Division of Wildlife’s Ohio’s Listed Species revealed 337 Endangered, Threatened, Species of Concern, and Species of Interest located in OH (ODNR, 2020). Eighteen of the state-listed species are considered federally endangered, and five are federally threatened.

A review of the USFWS *County Distribution of Federally-Listed Threatened, Endangered, Proposed, and Candidate Species for Ohio*, as well as the USFWS Information for Planning and Consultation website revealed three federally Endangered or Threatened species that may occur within the Project study area (USFWS, 2018). The list of species includes the following:

Indiana bat (*Myotis sodalis*) – Endangered.

Northern long-eared bat (*Myotis septentrionalis*) – Threatened.

Monarch butterfly (*Danaus plexippus*) – Candidate

Additionally, there are 8 migratory bird species that may occur within the Project study area.

ODNR and USFWS RTE Species and Critical Habitat Review Results

Common Name	Scientific Name	Habitat Type	Listing Status ²	Habitat Type Present Within the Project Area?	Impacts to Habitat/Species Anticipated?	Restricted Construction Dates
Bats						
Indiana bat ^{2, 3}	<i>Myotis sodalis</i>	Trees >3” dbh	E, FE	Yes	No; Avoided with winter tree clearing	April 1 to September 30
Northern long-eared bat ^{2, 3}	<i>Myotis septentrionalis</i>	Roost sites can be trees, caves, and mines	E, FT	Yes	No; Avoided with winter tree clearing	April 1 to September 30
Little brown bat ³	<i>Myotis lucifugus</i>	Roost in trees behind loose, exfoliating bark, in crevices and cavities, or in the leaves	E	Yes	No; Avoided with winter tree clearing	April 1 to September 30
Tricolored bat ³	<i>Perimyotis subflavus</i>	Roost in trees behind loose, exfoliating bark, in crevices and cavities, or in the leaves	E	Yes	No; Avoided with winter tree clearing	April 1 to September 30

Common Name	Scientific Name	Habitat Type	Listing Status ²	Habitat Type Present Within the Project Area?	Impacts to Habitat/Species Anticipated?	Restricted Construction Dates
Fish						
Iowa darter ³	<i>Fundulus diaphanus menona</i>	Prefers shallow, clear, and quiet water with sand, gravel, or mud substrates and an abundance of rooted aquatic vegetation	E	No	No; In-stream work is not proposed	March 15 to June 30
Insects						
Monarch butterfly ²	<i>Danaus plexippus</i>	Prairies, meadows, grasslands, and along roadsides	FE	No	No; habitat is not present within project area	-
Mussels						
Long-solid ³	<i>Fusconaia maculata maculata</i>	Small streams to large rivers; prefers a mixture of sand, gravel, and cobble	E	No	No; In-stream work is not proposed	-
Reptiles						
Spotted turtle ³	<i>Clemmys guttata</i>	Prefers fens, bogs, and marshes, but also inhabits wet prairies, meadows, pond edges, and wet woods	T	No	No; habitat is not present within project area	-

Notes:

- ¹ E = state endangered; T = state threatened; FE = federal endangered; FT = federal threatened; FSC = federal species of concern.
- ² USFWS comments included in the USFWS responses, dated August 19, 2022.
- ³ ODNR comments included in the ODNR response, dated September 9, 2022.

The ODNR and USFWS consultation letters were submitted on August 17, 2022. A response from USFWS was received on August 19, 2022. A response from the ODNR was received on September 9, 2022. The USFWS and ODNR responses are included in Appendix E.

The USFWS identified that the Indiana bat (*Myotis sodalis*), the northern long-eared bat (*Myotis septentrionalis*), and the Monarch butterfly (*Danaus plexippus*) may be present in the vicinity of the Project. Potential impacts to these species will be determined by the schedule of Project construction and extent of tree clearing that is needed.

The ODNR identified that the long-solid (*Fusconaia maculata maculata*), the Iowa darter (*Etheostoma exile*), and the spotted turtle (*Clemmys guttata*) may be present in the vicinity of the Project. The ODNR identified that the entire state of Ohio is within the range of the Indiana bat (*Myotis sodalis*), the little brown bat (*Myotis lucifugus*), the Northern long-eared bat (*Myotis septentrionalis*) and the tricolored bat (*Perimyotis subflavus*). Potential impacts to bat species will be determined by the schedule of Project construction and extent of tree clearing that is needed. The ODNR recommended that no in-water work in perennial streams be conducted from April 15 to June 30 to reduce potential impacts to indigenous aquatic species and their habitat. If no in-water work in a perennial stream is anticipated, the Project is unlikely to impact aquatic species.

3.3.2 Onsite Inspection

Potential habitat for RTE species was evaluated within the Project study area. In general, the habitat encountered within the study area consisted of maintained transmission line right-of-way bordered by mixed deciduous forest, open fields, residential and industrial properties and PEM wetlands. Two wetlands were identified within the study area. Representative photographs of the identified habitat types are included in Appendix A. No streams were found within the study area.

No in-water work will be conducted; therefore, listed fishes, mussels, and amphibians will not be affected by the Project. Tree clearing will be completed between October 1 and March 31 to prevent negative affects to listed bats. If additional clearing must be completed during the restricted season, AEP will coordinate with USFWS and ODNR prior to any tree clearing in that period. Preferred/critical habitat for the spotted turtle was not identified within the Project area and as such the species is not likely to present in the Project area. The site is not likely to provide feeding or pupating habitat as the site consists primarily of row crop field. This species is unlikely to be affected by the Project.

4.0 Conclusions

Ecological surveys were conducted within the Project study area on November 11, 2022. No streams were identified within the Project study area. Two wetlands were identified within the Project study area. Summaries of the delineated aquatic features are provided in Table 1, and a map of their locations is depicted on Figure 2. Photographs of the wetland features are included in Appendix A. Wetland Determination Data Forms documenting the investigation are provided in Appendix B, with ORAM Data Forms provided in Appendix C. RTE species are not likely to be affected by Project activities. Their habitat will either not be impacted at all, impacted during breeding/roosting periods, or is not present.

The jurisdictional status of these features is considered preliminary and should be confirmed with the USACE and state agencies through the Jurisdictional Determination (JD) process.

5.0 References

- Cowardin, D. M., V. Carter, F. C. Golet, and E. T. La Roe. 1979. Classification of Wetlands and Deepwater Habitats of the United States. United States Department of the Interior, Fish and Wildlife Service. Publication No. FWS/OBS 79/31. Washington, D.C.
- Environmental Laboratory. 1987. Corps of Engineers Wetlands Delineation Manual. United States Department of the Army, United States Army Engineer Waterways Experiment Station. Technical Report Y-87-1. Vicksburg, Mississippi.
- Federal Emergency Management Agency. 2020. National Flood Hazard Layer Web Map Service (WMS). Available from <https://hazards.fema.gov/femaportal/wps/portal/NFHLWMSkmzdownload>.
- Mack, John J. 2001. Ohio Rapid Assessment Methods for Wetlands Manual for Using Version 5.0. Ohio EPA Technical Bulletin Wetland/2001-1-1. Ohio Environmental Protection Agency, Division of Surface Water, 401 Wetland Ecology Unit, Columbus, Ohio.
- Ohio Administrative Code. 2011. State of Ohio: Water Quality Standards, Chapter 3745-1.
- Ohio Department of Natural Resources, Division of Wildlife. Ohio's Listed Species. <https://wildlife.ohiodnr.gov/portals/wildlife/pdfs/publications/information/pub356.pdf>.
- Ohio Department of Natural Resources, Division of Wildlife. State-Listed Species by County. <http://wildlife.ohiodnr.gov/species-and-habitats/state-listed-species/state-listed-species-by-county>.
- Ohio Environmental Protection Agency. 2006. Methods for Assessing Habitat in Flowing Waters: Using the Qualitative Habitat Evaluation Index (QHEI). Ohio EPA Division of Surface Water, Columbus, Ohio.
- Ohio Environmental Protection Agency. 2018. Field Evaluation Manual for Ohio's Primary Headwater Habitat Streams. Version 4.0. Ohio EPA Division of Surface Water, Columbus, Ohio. 117 pp.
- Ohio Environmental Protection Agency, Division of Surface Water. 2017. 401 Water Quality Certification for the Nationwide Permits Stream Eligibility Web Map (2017 Reissuance). <http://oepa.maps.arcgis.com/apps/webappviewer/index.html?id=e6b46d29a38f46229c1eb47deefe49b6>.
- Soil Survey Staff, Natural Resources Conservation Service, United States Department of Agriculture. Soil Survey Geographic (SSURGO) Database for Stark County, Ohio. Available online at <http://websoilsurvey.sc.egov.usda.gov/App/HomePage.htm>.
- Soil Survey Staff, Natural Resources Conservation Service, United States Department of Agriculture. Soil Survey Geographic (SSURGO) Databases for Marshall County, West Virginia. Available online at <http://websoilsurvey.sc.egov.usda.gov/App/HomePage.htm>.
- United States Army Corps of Engineers. 2005. Regulatory Guidance Letter No. 05-05. Ordinary High Water Mark Identification. Available from <http://www.nap.usace.army.mil/Portals/39/docs/regulatory/rgls/rgl05-05.pdf>.
- United States Army Corps of Engineers. 2007. *Jurisdictional Determination Form Instructional Guidebook*. Available from http://www.usace.army.mil/Portals/2/docs/civilworks/regulatory/cwa_guide/jd_guidebook_051207final.pdf.
- United States Army Corps of Engineers. 2010. *Regional Supplement to the Corps of Engineers Wetland Delineation Manual: Northcentral and Northeast Region Version 2.0*, ed. J. S. Wakeley, R. W. Lichvar, C. V. Noble, and J. F. Berkowitz. ERDC/EL TR-10-16. Vicksburg, Mississippi: United States Army Engineer Research and Development Center.

- United States Army Corps of Engineers. 2018. National Wetland Plant List, version 3.4. USACE Engineer Research and Development Center, Cold Regions Research and Engineering Laboratory, Hanover, New Hampshire. Available from <http://wetland-plants.usace.army.mil/>.
- United States Army Corps of Engineers. 2019. Definition of "Waters of the United States"—Recodification of Pre-Existing Rules, Federal Register, Title 33 CFR 328.
- United States Fish and Wildlife Service. 2017. National Wetlands Inventory for Ohio. Washington, D.C.: United States Fish and Wildlife Service, Division of Habitat and Resource Conservation. Available from <http://www.fws.gov/wetlands/Data/Mapper.html>.
- United States Fish and Wildlife Service. 2018. County Distribution of Federally-Listed Endangered, Threatened, and Proposed Species. United States Fish and Wildlife Service, Endangered Species, Midwest Region. Available from <https://www.fws.gov/midwest/endangered/lists/ohio-cty.html>.
- United States Fish and Wildlife Service, Environmental Conservation Online System. Information for Planning and Consultation. <https://ecos.fws.gov/ipac/>.
- United States Geological Survey. 1977. Moundsville, Ohio 7.5-Minute Topographic Quadrangle (1:24,000).
- United States Geological Survey. 1978. Businessburg, Ohio 7.5-Minute Topographic Quadrangle (1:24,000).
- United States Geological Survey. 1985. Lansing, Ohio 7.5-Minute Topographic Quadrangle (1:24,000).
- United States Geological Survey. 1985. Wheeling, Ohio 7.5-Minute Topographic Quadrangle (1:24,000).

TABLES

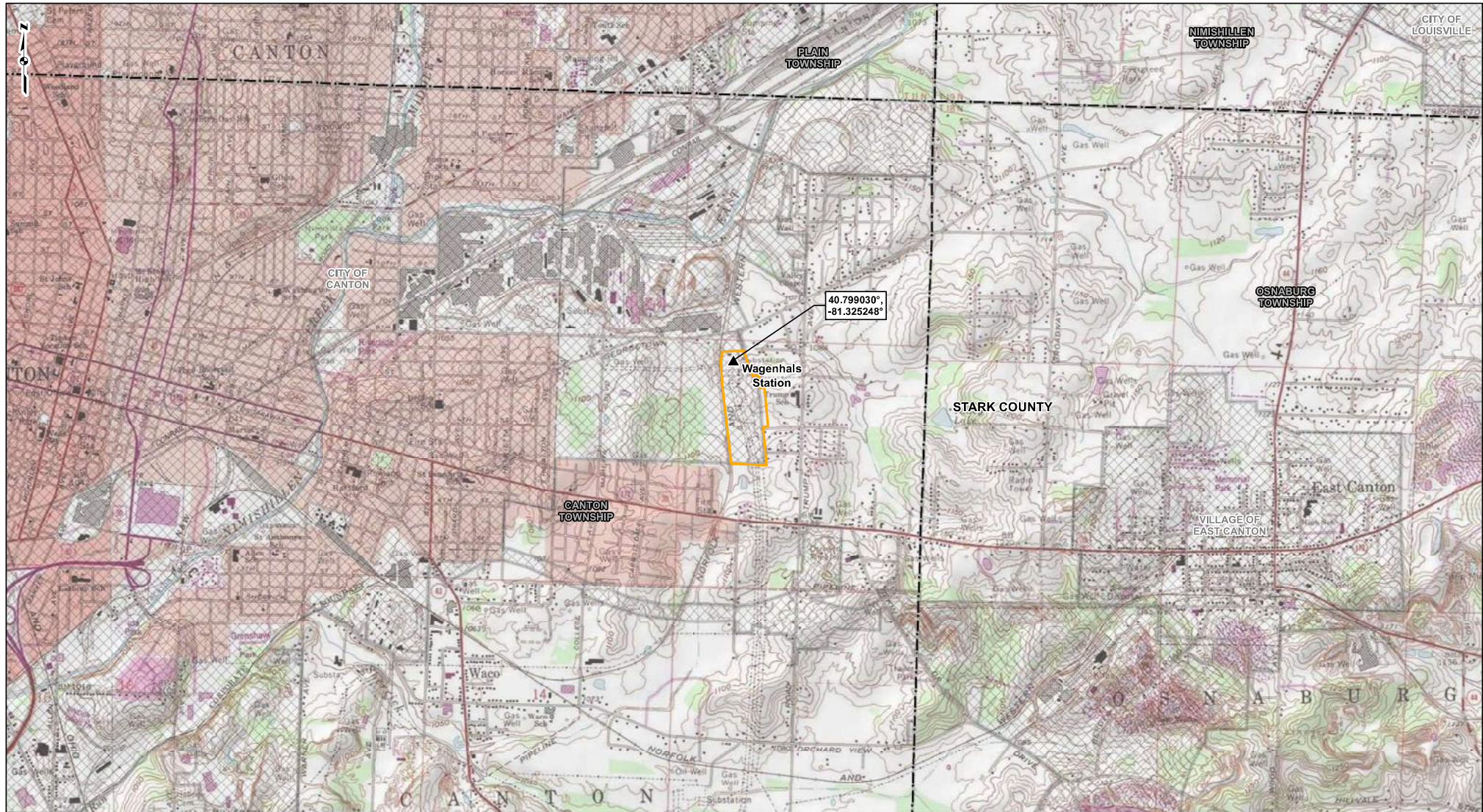
Table 1
Wetlands Identified Within the Project Study Area

Wetland ID ¹	Location		Isolated?	Habitat Type ³	Delineated Area (acre) ⁴	ORAM		Nearest Structure # (Existing / Proposed)	Existing Structure # in Wetland	Proposed Structure # in Wetland	Structure Installation Method	Proposed Impacts	
	Latitude ²	Longitude ²				Score ⁵	Category ⁶					Temporary Matting Area (acre)	Permanent Impact Area (acre)
W001-PEM-CATMOD2	40.795084	-81.325555	No	PEM	0.164	35	Modified 2	N/A	N/A	N/A	N/A	N/A	N/A
W002-PSS-CATMOD2	40.793420	-81.325065	No	PEM	1.283	42	Modified 2	N/A	N/A	N/A	N/A	N/A	N/A
Total:					1.447	Total:						N/A	N/A

Notes:

- ¹ GAI map designation.
- ² North American Datum, 1983.
- ³ PEM – Palustrine Emergent.
- ⁴ Total acreage of wetland located within the Project study area.
- ⁵ Interim scoring breakpoints for wetland regulatory categories for ORAM v 5.0 Score: Category 1 score 0 - 29.9; Category 1 or 2 gray zone ORAM score 30 - 34.9; Category modified 2 ORAM score 35 - 44.9; Category 2 ORAM score 45 - 59.9; Category 2 or 3 ORAM score 60 - 64.9; Category 3 ORAM score 65 - 100. OEPA Ecology Unit Division of Surface Water. *ORAM v. 5.0 Qualitative Score Calibration*. Dated August 15, 2000. http://www.epa.ohio.gov/portals/35/401/oram50sc_s.pdf.
- ⁶ OAC Rule 3745-1-54(C)(2) defines Category 1 wetlands as wetlands which "...support minimal wildlife habitat, and minimal hydrological and recreation functions," and as wetlands which have "...hydrologic isolation, low species diversity, a predominance of non-native species, no significant habitat or wildlife use, and limited potential to achieve beneficial wetland functions." Category 2 wetlands are defined as wetlands which "...support moderate wildlife habitat, or hydrological or recreational functions," and as wetlands which are "...dominated by native species but generally without the presence of, or habitat for, rare, threatened or endangered species; and wetlands which are degraded but have a reasonable potential for reestablishing lost wetland functions." Degraded but Restorable Category 2 Wetlands are according to OAC Rule 3745-1-54(C) states that wetlands that are assigned to Category 2 constitute the broad middle category that "...support moderate wildlife habitat, or hydrological or recreational functions," but include "...wetlands which are degraded but have a reasonable potential for reestablishing lost wetland functions." OAC Rule 3745-1-54(C)(2) defines Category 3 wetlands as wetlands which "...support superior habitat, or hydrological or recreational functions," and as wetlands which have "...high levels of diversity, a high proportion of native species, or high functional values."

FIGURES



PROJECT LOCATION



STARK COUNTY, OHIO

REFERENCE: USGS 7.5' TOPOGRAPHIC QUADRANGLES: CANTON EAST (1985) AND CANTON WEST (1986), OHIO, OBTAINED THROUGH ESRI USA TOPO MAPS, NATIONAL GEOGRAPHIC TOPO AND USGS, ACCESSED 01/2023.

LEGEND

- ▲ Existing Station
- ▭ Study Area
- ▭ Township Boundary
- ▭ City Boundary

0 1,000 2,000 4,000 Feet

FIGURE 1 PROJECT LOCATION MAP



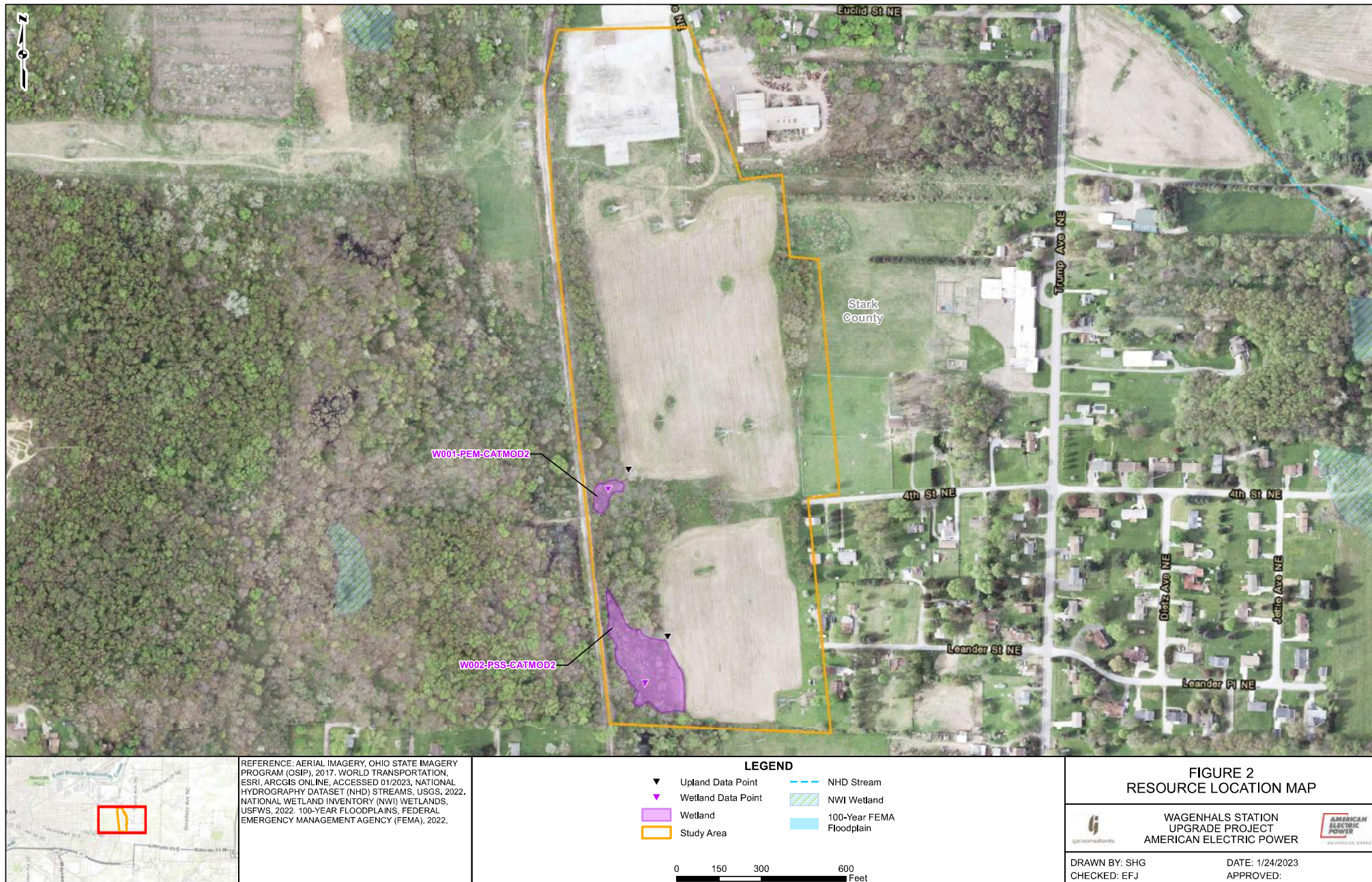
WAGENHALS STATION
UPGRADE PROJECT
AMERICAN ELECTRIC POWER



DRAWN BY: SHG
CHECKED: EFJ

DATE: 1/24/2023
APPROVED:

G:\R200062.51 - GIS\MXD\WDSIR\Fig1_Project_Location_2023_01_24.mxd



APPENDIX A

Photographs



Photograph 1. Wetland W001-PEM-CATMOD2, Facing North



Photograph 2. Wetland W001-PEM-CATMOD2, Facing South



Photograph 3. Wetland W001-PEM-CATMOD2, Facing East



Photograph 4. Wetland W001-PEM-CATMOD2, Facing West



Photograph 5. Wetland W002-PSS-CATMOD2, Facing North



Photograph 6. Wetland W002-PSS-CATMOD2, Facing South



Photograph 7. Wetland W002-PSS-CATMOD2, Facing East



Photograph 8. Wetland W002-PSS-CATMOD2, Facing West



Photograph 9. Representative upland habitat



Photograph 10. Representative upland habitat



Photograph 11. Representative upland habitat



Photograph 12. Representative upland habitat

APPENDIX B

Wetland Determination Data Forms

WETLAND DETERMINATION DATA FORM – Northcentral and Northeast Region

Project/Site: Wagenhals Station City/County: Stark Co. Sampling Date: 11/11/2022
 Applicant/Owner: AEP State: OH Sampling Point: W001
 Investigator(s): KLV Section, Township, Range: No PLSS
 Landform (hillslope, terrace, etc.): Depression Local relief (concave, convex, none): concave
 Slope (%): 0 Lat: 40.795127 Long: -81.325525 Datum: NAD83
 Soil Map Unit Name: Sb: Sebring silt loam, 0 to 2 percent slopes NWI classification: N/A

Are climatic / hydrologic conditions on the site typical for this time of year? Yes ☒ No ☐ (If no, explain in Remarks.)
 Are Vegetation ☐, Soil ☐, or Hydrology ☐ significantly disturbed? Are "Normal Circumstances" present? Yes ☒ No ☐
 Are Vegetation ☐, Soil ☐, or Hydrology ☐ naturally problematic? (If needed, explain any answers in Remarks.)

SUMMARY OF FINDINGS – Attach site map showing sampling point locations, transects, important features, etc.

Hydrophytic Vegetation Present? Yes <input checked="" type="checkbox"/> No <input type="checkbox"/>	Is the Sampled Area within a Wetland? Yes <input checked="" type="checkbox"/> No <input type="checkbox"/> If yes, optional Wetland Site ID: _____
Hydric Soil Present? Yes <input checked="" type="checkbox"/> No <input type="checkbox"/>	
Wetland Hydrology Present? Yes <input checked="" type="checkbox"/> No <input type="checkbox"/>	
Remarks: (Explain alternative procedures here or in a separate report.) Wetland data for W001-PEM-CATMOD2. Data taken within forested area.	

HYDROLOGY

Wetland Hydrology Indicators: <u>Primary Indicators (minimum of one is required; check all that apply)</u>		<u>Secondary Indicators (minimum of two required)</u>
<input type="checkbox"/> Surface Water (A1) <input type="checkbox"/> High Water Table (A2) <input type="checkbox"/> Saturation (A3) <input type="checkbox"/> Water Marks (B1) <input type="checkbox"/> Sediment Deposits (B2) <input type="checkbox"/> Drift Deposits (B3) <input type="checkbox"/> Algal Mat or Crust (B4) <input type="checkbox"/> Iron Deposits (B5) <input type="checkbox"/> Inundation Visible on Aerial Imagery (B7) <input type="checkbox"/> Sparsely Vegetated Concave Surface (B8)	<input type="checkbox"/> Water-Stained Leaves (B9) <input type="checkbox"/> Aquatic Fauna (B13) <input type="checkbox"/> Marl Deposits (B15) <input type="checkbox"/> Hydrogen Sulfide Odor (C1) <input checked="" type="checkbox"/> Oxidized Rhizospheres on Living Roots (C3) <input type="checkbox"/> Presence of Reduced Iron (C4) <input type="checkbox"/> Recent Iron Reduction in Tilled Soils (C6) <input type="checkbox"/> Thin Muck Surface (C7) <input type="checkbox"/> Other (Explain in Remarks)	<input type="checkbox"/> Surface Soil Cracks (B6) <input type="checkbox"/> Drainage Patterns (B10) <input type="checkbox"/> Moss Trim Lines (B16) <input type="checkbox"/> Dry-Season Water Table (C2) <input type="checkbox"/> Crayfish Burrows (C8) <input type="checkbox"/> Saturation Visible on Aerial Imagery (C9) <input type="checkbox"/> Stunted or Stressed Plants (D1) <input checked="" type="checkbox"/> Geomorphic Position (D2) <input type="checkbox"/> Shallow Aquitard (D3) <input type="checkbox"/> Microtopographic Relief (D4) <input checked="" type="checkbox"/> FAC-Neutral Test (D5)
Field Observations: Surface Water Present? Yes <input type="checkbox"/> No <input checked="" type="checkbox"/> Depth (inches): _____ Water Table Present? Yes <input type="checkbox"/> No <input checked="" type="checkbox"/> Depth (inches): _____ Saturation Present? Yes <input type="checkbox"/> No <input checked="" type="checkbox"/> Depth (inches): _____ (includes capillary fringe)		Wetland Hydrology Present? Yes <input checked="" type="checkbox"/> No <input type="checkbox"/>
Describe Recorded Data (stream gauge, monitoring well, aerial photos, previous inspections), if available:		
Remarks: Hydrology indicators are C3, D2, D5		

VEGETATION – Use scientific names of plants.

 Sampling Point: W001

Tree Stratum (Plot size: <u>30'r</u>)	Absolute % Cover	Dominant Species?	Indicator Status															
1. <u>Absent</u>				Dominance Test worksheet: Number of Dominant Species That Are OBL, FACW, or FAC: _____ (A) Total Number of Dominant Species Across All Strata: _____ (B) Percent of Dominant Species That Are OBL, FACW, or FAC: _____ (A/B)														
2. _____																		
3. _____																		
4. _____																		
5. _____																		
6. _____																		
7. _____																		
	<u>0</u>	= Total Cover		Prevalence Index worksheet: <table style="width: 100%;"> <tr> <td style="width: 50%;">Total % Cover of:</td> <td style="width: 50%;">Multiply by:</td> </tr> <tr> <td>OBL species _____</td> <td>x 1 = _____</td> </tr> <tr> <td>FACW species _____</td> <td>x 2 = _____</td> </tr> <tr> <td>FAC species _____</td> <td>x 3 = _____</td> </tr> <tr> <td>FACU species _____</td> <td>x 4 = _____</td> </tr> <tr> <td>UPL species _____</td> <td>x 5 = _____</td> </tr> <tr> <td>Column Totals: _____ (A)</td> <td>_____ (B)</td> </tr> </table> Prevalence Index = B/A = _____	Total % Cover of:	Multiply by:	OBL species _____	x 1 = _____	FACW species _____	x 2 = _____	FAC species _____	x 3 = _____	FACU species _____	x 4 = _____	UPL species _____	x 5 = _____	Column Totals: _____ (A)	_____ (B)
Total % Cover of:	Multiply by:																	
OBL species _____	x 1 = _____																	
FACW species _____	x 2 = _____																	
FAC species _____	x 3 = _____																	
FACU species _____	x 4 = _____																	
UPL species _____	x 5 = _____																	
Column Totals: _____ (A)	_____ (B)																	
				Hydrophytic Vegetation Indicators: <input checked="" type="checkbox"/> Rapid Test for Hydrophytic Vegetation <input checked="" type="checkbox"/> Dominance Test is >50% _____ Prevalence Index is ≤3.0 ¹ _____ Morphological Adaptations ¹ (Provide supporting data in Remarks or on a separate sheet) _____ Problematic Hydrophytic Vegetation ¹ (Explain) ¹ Indicators of hydric soil and wetland hydrology must be present, unless disturbed or problematic.														
				Definitions of Vegetation Strata: Tree – Woody plants 3 in. (7.6 cm) or more in diameter at breast height (DBH), regardless of height. Sapling/shrub – Woody plants less than 3 in. DBH and greater than 3.28 ft (1 m) tall. Herb – All herbaceous (non-woody) plants, regardless of size, and woody plants less than 3.28 ft tall. Woody vines – All woody vines greater than 3.28 ft in height. Hydrophytic Vegetation Present? Yes <input checked="" type="checkbox"/> No _____														
				Hydrophytic Vegetation Present? Yes <input checked="" type="checkbox"/> No _____														
				Hydrophytic Vegetation Present? Yes <input checked="" type="checkbox"/> No _____														
				Hydrophytic Vegetation Present? Yes <input checked="" type="checkbox"/> No _____														
				Hydrophytic Vegetation Present? Yes <input checked="" type="checkbox"/> No _____														
				Hydrophytic Vegetation Present? Yes <input checked="" type="checkbox"/> No _____														
				Hydrophytic Vegetation Present? Yes <input checked="" type="checkbox"/> No _____														
				Hydrophytic Vegetation Present? Yes <input checked="" type="checkbox"/> No _____														
				Hydrophytic Vegetation Present? Yes <input checked="" type="checkbox"/> No _____														
				Hydrophytic Vegetation Present? Yes <input checked="" type="checkbox"/> No _____														
				Hydrophytic Vegetation Present? Yes <input checked="" type="checkbox"/> No _____														
				Hydrophytic Vegetation Present? Yes <input checked="" type="checkbox"/> No _____														
				Hydrophytic Vegetation Present? Yes <input checked="" type="checkbox"/> No _____														
				Hydrophytic Vegetation Present? Yes <input checked="" type="checkbox"/> No _____														
				Hydrophytic Vegetation Present? Yes <input checked="" type="checkbox"/> No _____														
				Hydrophytic Vegetation Present? Yes <input checked="" type="checkbox"/> No _____														
				Hydrophytic Vegetation Present? Yes <input checked="" type="checkbox"/> No _____														
				Hydrophytic Vegetation Present? Yes <input checked="" type="checkbox"/> No _____														
				Hydrophytic Vegetation Present? Yes <input checked="" type="checkbox"/> No _____														
				Hydrophytic Vegetation Present? Yes <input checked="" type="checkbox"/> No _____														
				Hydrophytic Vegetation Present? Yes <input checked="" type="checkbox"/> No _____														
				Hydrophytic Vegetation Present? Yes <input checked="" type="checkbox"/> No _____														
				Hydrophytic Vegetation Present? Yes <input checked="" type="checkbox"/> No _____														
				Hydrophytic Vegetation Present? Yes <input checked="" type="checkbox"/> No _____														
				Hydrophytic Vegetation Present? Yes <input checked="" type="checkbox"/> No _____														
				Hydrophytic Vegetation Present? Yes <input checked="" type="checkbox"/> No _____														
				Hydrophytic Vegetation Present? Yes <input checked="" type="checkbox"/> No _____														
				Hydrophytic Vegetation Present? Yes <input checked="" type="checkbox"/> No _____														
				Hydrophytic Vegetation Present? Yes <input checked="" type="checkbox"/> No _____														
				Hydrophytic Vegetation Present? Yes <input checked="" type="checkbox"/> No _____														
				Hydrophytic Vegetation Present? Yes <input checked="" type="checkbox"/> No _____														
				Hydrophytic Vegetation Present? Yes <input checked="" type="checkbox"/> No _____														
				Hydrophytic Vegetation Present? Yes <input checked="" type="checkbox"/> No _____														
				Hydrophytic Vegetation Present? Yes <input checked="" type="checkbox"/> No _____														
				Hydrophytic Vegetation Present? Yes <input checked="" type="checkbox"/> No _____														
				Hydrophytic Vegetation Present? Yes <input checked="" type="checkbox"/> No _____														
				Hydrophytic Vegetation Present? Yes <input checked="" type="checkbox"/> No _____														
				Hydrophytic Vegetation Present? Yes <input checked="" type="checkbox"/> No _____														
				Hydrophytic Vegetation Present? Yes <input checked="" type="checkbox"/> No _____														
				Hydrophytic Vegetation Present? Yes <input checked="" type="checkbox"/> No _____														
				Hydrophytic Vegetation Present? Yes <input checked="" type="checkbox"/> No _____														
				Hydrophytic Vegetation Present? Yes <input checked="" type="checkbox"/> No _____														
				Hydrophytic Vegetation Present? Yes <input checked="" type="checkbox"/> No _____														
				Hydrophytic Vegetation Present? Yes <input checked="" type="checkbox"/> No _____														
				Hydrophytic Vegetation Present? Yes <input checked="" type="checkbox"/> No _____														
				Hydrophytic Vegetation Present? Yes <input checked="" type="checkbox"/> No _____														
				Hydrophytic Vegetation Present? Yes <input checked="" type="checkbox"/> No _____														
				Hydrophytic Vegetation Present? Yes <input checked="" type="checkbox"/> No _____														
				Hydrophytic Vegetation Present? Yes <input checked="" type="checkbox"/> No _____														
				Hydrophytic Vegetation Present? Yes <input checked="" type="checkbox"/> No _____														
				Hydrophytic Vegetation Present? Yes <input checked="" type="checkbox"/> No _____														
				Hydrophytic Vegetation Present? Yes <input checked="" type="checkbox"/> No _____														
				Hydrophytic Vegetation Present? Yes <input checked="" type="checkbox"/> No _____														
				Hydrophytic Vegetation Present? Yes <input checked="" type="checkbox"/> No _____														
				Hydrophytic Vegetation Present? Yes <input checked="" type="checkbox"/> No _____														
				Hydrophytic Vegetation Present? Yes <input checked="" type="checkbox"/> No _____														
				Hydrophytic Vegetation Present? Yes <input checked="" type="checkbox"/> No _____														
				Hydrophytic Vegetation Present? Yes <input checked="" type="checkbox"/> No _____														
				Hydrophytic Vegetation Present? Yes <input checked="" type="checkbox"/> No _____														
				Hydrophytic Vegetation Present? Yes <input checked="" type="checkbox"/> No _____														
				Hydrophytic Vegetation Present? Yes <input checked="" type="checkbox"/> No _____														
				Hydrophytic Vegetation Present? Yes <input checked="" type="checkbox"/> No _____														
				Hydrophytic Vegetation Present? Yes <input checked="" type="checkbox"/> No _____														
				Hydrophytic Vegetation Present? Yes <input checked="" type="checkbox"/> No _____														
				Hydrophytic Vegetation Present? Yes <input checked="" type="checkbox"/> No _____														
				Hydrophytic Vegetation Present? Yes <input checked="" type="checkbox"/> No _____														
				Hydrophytic Vegetation Present? Yes <input checked="" type="checkbox"/> No _____														
				Hydrophytic Vegetation Present? Yes <input checked="" type="checkbox"/> No _____														
				Hydrophytic Vegetation Present? Yes <input checked="" type="checkbox"/> No _____														
				Hydrophytic Vegetation Present? Yes <input checked="" type="checkbox"/> No _____														
				Hydrophytic Vegetation Present? Yes <input checked="" type="checkbox"/> No _____														
				Hydrophytic Vegetation Present? Yes <input checked="" type="checkbox"/> No _____														
				Hydrophytic Vegetation Present? Yes <input checked="" type="checkbox"/> No _____														
				Hydrophytic Vegetation Present? Yes <input checked="" type="checkbox"/> No _____														
				Hydrophytic Vegetation Present? Yes <input checked="" type="checkbox"/> No _____														
				Hydrophytic Vegetation Present? Yes <input checked="" type="checkbox"/> No _____														
				Hydrophytic Vegetation Present? Yes <input checked="" type="checkbox"/> No _____														
				Hydrophytic Vegetation Present? Yes <input checked="" type="checkbox"/> No _____														
				Hydrophytic Vegetation Present? Yes <input checked="" type="checkbox"/> No _____														
				Hydrophytic Vegetation Present? Yes <input checked="" type="checkbox"/> No _____														
				Hydrophytic Vegetation Present? Yes <input checked="" type="checkbox"/> No _____														
				Hydrophytic Vegetation Present? Yes <input checked="" type="checkbox"/> No _____														
				Hydrophytic Vegetation Present? Yes <input checked="" type="checkbox"/> No _____														
				Hydrophytic Vegetation Present? Yes <input checked="" type="checkbox"/> No _____														
				Hydrophytic Vegetation Present? Yes <input checked="" type="checkbox"/> No _____														
				Hydrophytic Vegetation Present? Yes <input checked="" type="checkbox"/> No _____														
				Hydrophytic Vegetation Present? Yes <input checked="" type="checkbox"/> No _____														
				Hydrophytic Vegetation Present? Yes <input checked="" type="checkbox"/> No _____														
				Hydrophytic Vegetation Present? Yes <input checked="" type="checkbox"/> No _____														
				Hydrophytic Vegetation Present? Yes <input checked="" type="checkbox"/> No _____														
				Hydrophytic Vegetation Present? Yes <input checked="" type="checkbox"/> No _____														
				Hydrophytic Vegetation Present? Yes <input checked="" type="checkbox"/> No _____														
				Hydrophytic Vegetation Present? Yes <input checked="" type="checkbox"/> No _____														
				Hydrophytic Vegetation Present? Yes <input checked="" type="checkbox"/> No _____														
				Hydrophytic Vegetation Present? Yes <input checked="" type="checkbox"/> No _____														
				Hydrophytic Vegetation Present? Yes <input checked="" type="checkbox"/> No _____														
				Hydrophytic Vegetation Present? Yes <input checked="" type="checkbox"/> No _____														
				Hydrophytic Vegetation Present? Yes <input checked="" type="checkbox"/> No _____														
				Hydrophytic Vegetation Present? Yes <input checked="" type="checkbox"/> No _____														
				Hydrophytic Vegetation Present? Yes <input checked="" type="checkbox"/> No _____														
				Hydrophytic Vegetation Present? Yes <input checked="" type="checkbox"/> No _____														
				Hydrophytic Vegetation Present? Yes <input checked="" type="checkbox"/> No _____														
				Hydrophytic Vegetation Present? Yes <input checked="" type="checkbox"/> No _____														
				Hydrophytic Vegetation Present? Yes <input checked="" type="checkbox"/> No _____														
				Hydrophytic Vegetation Present? Yes <input checked="" type="checkbox"/> No _____														
				Hydrophytic Vegetation Present? Yes <input checked="" type="checkbox"/> No _____														
				Hydrophytic Vegetation Present? Yes <input checked="" type="checkbox"/> No _____														
				Hydrophytic Vegetation Present?														

SOIL

Sampling Point: W001

Profile Description: (Describe to the depth needed to document the indicator or confirm the absence of indicators.)

[illegible]

¹Type: C=Concentration, D=Depletion, RM=Reduced Matrix, CS=Covered or Coated Sand Grains. ²Location: PL=Pore Lining, M=Matrix.

Hydric Soil Indicators:

<input type="checkbox"/> Histosol (A1)	<input type="checkbox"/> Polyvalue Below Surface (S8) (LRR R,
<input type="checkbox"/> Histic Epipedon (A2)	MLRA 149B)
<input type="checkbox"/> Black Histic (A3)	<input type="checkbox"/> Thin Dark Surface (S9) (LRR R, MLRA 149B)
<input type="checkbox"/> Hydrogen Sulfide (A4)	<input type="checkbox"/> Loamy Mucky Mineral (F1) (LRR K, L)
<input type="checkbox"/> Stratified Layers (A5)	<input type="checkbox"/> Loamy Gleyed Matrix (F2)
<input type="checkbox"/> Depleted Below Dark Surface (A11)	<input type="checkbox"/> Depleted Matrix (F3)
<input type="checkbox"/> Thick Dark Surface (A12)	<input checked="" type="checkbox"/> Redox Dark Surface (F6)
<input type="checkbox"/> Sandy Mucky Mineral (S1)	<input type="checkbox"/> Depleted Dark Surface (F7)
<input type="checkbox"/> Sandy Gleyed Matrix (S4)	<input type="checkbox"/> Redox Depressions (F8)
<input type="checkbox"/> Sandy Redox (S5)	
<input type="checkbox"/> Stripped Matrix (S6)	
<input type="checkbox"/> Dark Surface (S7) (LRR R, MLRA 149B)	

Indicators for Problematic Hydric Soils³:

☐ 2 cm Muck (A10) (**LRR K, L, MLRA 149B**)
☐ Coast Prairie Redox (A16) (**LRR K, L, R**)
☐ 5 cm Mucky Peat or Peat (S3) (**LRR K, L, R**)
☐ Dark Surface (S7) (**LRR K, L**)
☐ Polyvalue Below Surface (S8) (**LRR K, L**)
☐ Thin Dark Surface (S9) (**LRR K, L**)
☐ Iron-Manganese Masses (F12) (**LRR K, L, R**)
☐ Piedmont Floodplain Soils (F19) (**MLRA 149B**)
☐ Mesic Spodic (TA6) (**MLRA 144A, 145, 149B**)
☐ Red Parent Material (TF2)
☐ Very Shallow Dark Surface (TF12)
☐ Other (Explain in Remarks)

³Indicators of hydrophytic vegetation and wetland hydrology must be present, unless disturbed or problematic.

Restrictive Layer (if observed):

Type: None

Depth (inches): -

Hydric Soil Present? Yes X No

Remarks:

Meets F6

WETLAND DETERMINATION DATA FORM – Northcentral and Northeast Region

Project/Site: Wagenhals Station City/County: Stark Co. Sampling Date: 11/11/2022
 Applicant/Owner: AEP State: OH Sampling Point: UPL001
 Investigator(s): KLV Section, Township, Range: No PLSS
 Landform (hillslope, terrace, etc.): flat Local relief (concave, convex, none): none
 Slope (%): 0 Lat: 40.795315 Long: -81.325266 Datum: NAD83
 Soil Map Unit Name: WrB: Wheeling silt loam, 3 to 8 percent slopes NWI classification: N/A

Are climatic / hydrologic conditions on the site typical for this time of year? Yes ☒ No ☐ (If no, explain in Remarks.)
 Are Vegetation ☐, Soil ☐, or Hydrology ☐ significantly disturbed? Are "Normal Circumstances" present? Yes ☒ No ☐
 Are Vegetation ☐, Soil ☐, or Hydrology ☐ naturally problematic? (If needed, explain any answers in Remarks.)

SUMMARY OF FINDINGS – Attach site map showing sampling point locations, transects, important features, etc.

Hydrophytic Vegetation Present? Yes <input type="checkbox"/> No <input checked="" type="checkbox"/>	Is the Sampled Area within a Wetland? Yes <input type="checkbox"/> No <input checked="" type="checkbox"/> If yes, optional Wetland Site ID: _____
Hydric Soil Present? Yes <input type="checkbox"/> No <input checked="" type="checkbox"/>	
Wetland Hydrology Present? Yes <input type="checkbox"/> No <input checked="" type="checkbox"/>	
Remarks: (Explain alternative procedures here or in a separate report.) Upland data for W001-PEM-CATMOD2. Data taken within row crop field.	

HYDROLOGY

Wetland Hydrology Indicators: <u>Primary Indicators (minimum of one is required; check all that apply)</u>		<u>Secondary Indicators (minimum of two required)</u>
<input type="checkbox"/> Surface Water (A1) <input type="checkbox"/> High Water Table (A2) <input type="checkbox"/> Saturation (A3) <input type="checkbox"/> Water Marks (B1) <input type="checkbox"/> Sediment Deposits (B2) <input type="checkbox"/> Drift Deposits (B3) <input type="checkbox"/> Algal Mat or Crust (B4) <input type="checkbox"/> Iron Deposits (B5) <input type="checkbox"/> Inundation Visible on Aerial Imagery (B7) <input type="checkbox"/> Sparsely Vegetated Concave Surface (B8)	<input type="checkbox"/> Water-Stained Leaves (B9) <input type="checkbox"/> Aquatic Fauna (B13) <input type="checkbox"/> Marl Deposits (B15) <input type="checkbox"/> Hydrogen Sulfide Odor (C1) <input type="checkbox"/> Oxidized Rhizospheres on Living Roots (C3) <input type="checkbox"/> Presence of Reduced Iron (C4) <input type="checkbox"/> Recent Iron Reduction in Tilled Soils (C6) <input type="checkbox"/> Thin Muck Surface (C7) <input type="checkbox"/> Other (Explain in Remarks)	<input type="checkbox"/> Surface Soil Cracks (B6) <input type="checkbox"/> Drainage Patterns (B10) <input type="checkbox"/> Moss Trim Lines (B16) <input type="checkbox"/> Dry-Season Water Table (C2) <input type="checkbox"/> Crayfish Burrows (C8) <input type="checkbox"/> Saturation Visible on Aerial Imagery (C9) <input type="checkbox"/> Stunted or Stressed Plants (D1) <input type="checkbox"/> Geomorphic Position (D2) <input type="checkbox"/> Shallow Aquitard (D3) <input type="checkbox"/> Microtopographic Relief (D4) <input type="checkbox"/> FAC-Neutral Test (D5)
Field Observations: Surface Water Present? Yes <input type="checkbox"/> No <input checked="" type="checkbox"/> Depth (inches): _____ Water Table Present? Yes <input type="checkbox"/> No <input checked="" type="checkbox"/> Depth (inches): _____ Saturation Present? Yes <input type="checkbox"/> No <input checked="" type="checkbox"/> Depth (inches): _____ (includes capillary fringe)		Wetland Hydrology Present? Yes <input type="checkbox"/> No <input checked="" type="checkbox"/>
Describe Recorded Data (stream gauge, monitoring well, aerial photos, previous inspections), if available:		
Remarks: Hydrology indicators are not present		

VEGETATION – Use scientific names of plants.

 Sampling Point: UPL001

Tree Stratum (Plot size: <u>30'r</u>)	Absolute % Cover	Dominant Species?	Indicator Status																	
1. <u>Absent</u>				Dominance Test worksheet: Number of Dominant Species That Are OBL, FACW, or FAC: <u>0</u> (A) Total Number of Dominant Species Across All Strata: <u>3</u> (B) Percent of Dominant Species That Are OBL, FACW, or FAC: <u>0</u> (A/B)																
2. _____																				
3. _____																				
4. _____																				
5. _____																				
6. _____																				
7. _____																				
	<u>0</u>	= Total Cover		Prevalence Index worksheet: <table style="width: 100%;"> <tr> <td style="width: 50%;">Total % Cover of:</td> <td style="width: 50%;">Multiply by:</td> </tr> <tr> <td>OBL species _____</td> <td>x 1 = _____</td> </tr> <tr> <td>FACW species _____</td> <td>x 2 = _____</td> </tr> <tr> <td>FAC species _____</td> <td>x 3 = _____</td> </tr> <tr> <td>FACU species _____</td> <td>x 4 = _____</td> </tr> <tr> <td>UPL species _____</td> <td>x 5 = _____</td> </tr> <tr> <td>Column Totals: _____ (A)</td> <td>_____ (B)</td> </tr> <tr> <td colspan="2">Prevalence Index = B/A = _____</td> </tr> </table>	Total % Cover of:	Multiply by:	OBL species _____	x 1 = _____	FACW species _____	x 2 = _____	FAC species _____	x 3 = _____	FACU species _____	x 4 = _____	UPL species _____	x 5 = _____	Column Totals: _____ (A)	_____ (B)	Prevalence Index = B/A = _____	
Total % Cover of:	Multiply by:																			
OBL species _____	x 1 = _____																			
FACW species _____	x 2 = _____																			
FAC species _____	x 3 = _____																			
FACU species _____	x 4 = _____																			
UPL species _____	x 5 = _____																			
Column Totals: _____ (A)	_____ (B)																			
Prevalence Index = B/A = _____																				
Sapling/Shrub Stratum (Plot size: <u>15'r</u>)																				
1. <u>Absent</u>																				
2. _____																				
3. _____																				
4. _____																				
5. _____																				
6. _____																				
7. _____																				
	<u>0</u>	= Total Cover																		
Herb Stratum (Plot size: <u>5'r</u>)																				
1. <u>Solidago canadensis</u>	<u>10</u>	<u>Yes</u>	<u>FACU</u>																	
2. <u>Lamium purpureum</u>	<u>20</u>	<u>Yes</u>	<u>FACU</u>																	
3. <u>Setaria faberi</u>	<u>15</u>	<u>Yes</u>	<u>FACU</u>																	
4. <u>Daucus carota</u>	<u>5</u>	<u>No</u>	<u>UPL</u>																	
5. _____																				
6. _____																				
7. _____																				
8. _____																				
9. _____																				
10. _____																				
11. _____																				
12. _____																				
	<u>50</u>	= Total Cover																		
Woody Vine Stratum (Plot size: <u>30'r</u>)																				
1. <u>Absent</u>																				
2. _____																				
3. _____																				
4. _____																				
	<u>0</u>	= Total Cover																		
Remarks: (Include photo numbers here or on a separate sheet.) Wetland veg is not present.																				

Hydrophytic Vegetation Indicators:
☐ Rapid Test for Hydrophytic Vegetation
☐ Dominance Test is >50%
☐ Prevalence Index is ≤3.0¹
☐ Morphological Adaptations¹ (Provide supporting data in Remarks or on a separate sheet)
☐ Problematic Hydrophytic Vegetation¹ (Explain)

¹Indicators of hydric soil and wetland hydrology must be present, unless disturbed or problematic.

Definitions of Vegetation Strata:

Tree – Woody plants 3 in. (7.6 cm) or more in diameter at breast height (DBH), regardless of height.

Sapling/shrub – Woody plants less than 3 in. DBH and greater than 3.28 ft (1 m) tall.

Herb – All herbaceous (non-woody) plants, regardless of size, and woody plants less than 3.28 ft tall.

Woody vines – All woody vines greater than 3.28 ft in height.

Hydrophytic Vegetation Present? Yes _____ No X

SOIL

Sampling Point: UPL001

Profile Description: (Describe to the depth needed to document the indicator or confirm the absence of indicators.)

[illegible]

¹Type: C=Concentration, D=Depletion, RM=Reduced Matrix, CS=Covered or Coated Sand Grains. ²Location: PL=Pore Lining, M=Matrix.

Hydric Soil Indicators:

<input type="checkbox"/> Histosol (A1)	<input type="checkbox"/> Polyvalue Below Surface (S8) (LRR R,
<input type="checkbox"/> Histic Epipedon (A2)	MLRA 149B)
<input type="checkbox"/> Black Histic (A3)	<input type="checkbox"/> Thin Dark Surface (S9) (LRR R, MLRA 149B)
<input type="checkbox"/> Hydrogen Sulfide (A4)	<input type="checkbox"/> Loamy Mucky Mineral (F1) (LRR K, L)
<input type="checkbox"/> Stratified Layers (A5)	<input type="checkbox"/> Loamy Gleyed Matrix (F2)
<input type="checkbox"/> Depleted Below Dark Surface (A11)	<input type="checkbox"/> Depleted Matrix (F3)
<input type="checkbox"/> Thick Dark Surface (A12)	<input type="checkbox"/> Redox Dark Surface (F6)
<input type="checkbox"/> Sandy Mucky Mineral (S1)	<input type="checkbox"/> Depleted Dark Surface (F7)
<input type="checkbox"/> Sandy Gleyed Matrix (S4)	<input type="checkbox"/> Redox Depressions (F8)
<input type="checkbox"/> Sandy Redox (S5)	
<input type="checkbox"/> Stripped Matrix (S6)	
<input type="checkbox"/> Dark Surface (S7) (LRR R, MLRA 149B)	

Indicators for Problematic Hydric Soils³:

☐ 2 cm Muck (A10) (**LRR K, L, MLRA 149B**)
☐ Coast Prairie Redox (A16) (**LRR K, L, R**)
☐ 5 cm Mucky Peat or Peat (S3) (**LRR K, L, R**)
☐ Dark Surface (S7) (**LRR K, L**)
☐ Polyvalue Below Surface (S8) (**LRR K, L**)
☐ Thin Dark Surface (S9) (**LRR K, L**)
☐ Iron-Manganese Masses (F12) (**LRR K, L, R**)
☐ Piedmont Floodplain Soils (F19) (**MLRA 149B**)
☐ Mesic Spodic (TA6) (**MLRA 144A, 145, 149B**)
☐ Red Parent Material (TF2)
☐ Very Shallow Dark Surface (TF12)
☐ Other (Explain in Remarks)

³Indicators of hydrophytic vegetation and wetland hydrology must be present, unless disturbed or problematic.

Restrictive Layer (if observed):

Type: None

Depth (inches): -

Hydric Soil Present? Yes _____ No X

Remarks:

Hydric soils are not present.

WETLAND DETERMINATION DATA FORM – Northcentral and Northeast Region

Project/Site: Wagenhals Station City/County: Stark Co. Sampling Date: 11/11/2022
 Applicant/Owner: AEP State: OH Sampling Point: W002
 Investigator(s): KLV Section, Township, Range: No PLSS
 Landform (hillslope, terrace, etc.): Depression Local relief (concave, convex, none): concave
 Slope (%): 0 Lat: 40.793238 Long: -81.325088 Datum: NAD83
 Soil Map Unit Name: GfA: Glenford silt loam, 0 to 2 percent slopes NWI classification: N/A

Are climatic / hydrologic conditions on the site typical for this time of year? Yes ☒ No ☐ (If no, explain in Remarks.)
 Are Vegetation ☐, Soil ☐, or Hydrology ☐ significantly disturbed? Are "Normal Circumstances" present? Yes ☒ No ☐
 Are Vegetation ☐, Soil ☐, or Hydrology ☐ naturally problematic? (If needed, explain any answers in Remarks.)

SUMMARY OF FINDINGS – Attach site map showing sampling point locations, transects, important features, etc.

Hydrophytic Vegetation Present? Yes <input checked="" type="checkbox"/> No <input type="checkbox"/>	Is the Sampled Area within a Wetland? Yes <input checked="" type="checkbox"/> No <input type="checkbox"/> If yes, optional Wetland Site ID: _____
Hydric Soil Present? Yes <input checked="" type="checkbox"/> No <input type="checkbox"/>	
Wetland Hydrology Present? Yes <input checked="" type="checkbox"/> No <input type="checkbox"/>	
Remarks: (Explain alternative procedures here or in a separate report.) Wetland data for W002-PSS-CATMOD2. Data taken within forested area.	

HYDROLOGY

Wetland Hydrology Indicators:		<u>Secondary Indicators (minimum of two required)</u>
Primary Indicators (minimum of one is required; check all that apply)		
<input type="checkbox"/> Surface Water (A1)	<input type="checkbox"/> Water-Stained Leaves (B9)	<input type="checkbox"/> Surface Soil Cracks (B6)
<input type="checkbox"/> High Water Table (A2)	<input type="checkbox"/> Aquatic Fauna (B13)	<input type="checkbox"/> Drainage Patterns (B10)
<input type="checkbox"/> Saturation (A3)	<input type="checkbox"/> Marl Deposits (B15)	<input type="checkbox"/> Moss Trim Lines (B16)
<input type="checkbox"/> Water Marks (B1)	<input type="checkbox"/> Hydrogen Sulfide Odor (C1)	<input type="checkbox"/> Dry-Season Water Table (C2)
<input type="checkbox"/> Sediment Deposits (B2)	<input checked="" type="checkbox"/> Oxidized Rhizospheres on Living Roots (C3)	<input type="checkbox"/> Crayfish Burrows (C8)
<input type="checkbox"/> Drift Deposits (B3)	<input type="checkbox"/> Presence of Reduced Iron (C4)	<input type="checkbox"/> Saturation Visible on Aerial Imagery (C9)
<input type="checkbox"/> Algal Mat or Crust (B4)	<input type="checkbox"/> Recent Iron Reduction in Tilled Soils (C6)	<input checked="" type="checkbox"/> Stunted or Stressed Plants (D1)
<input type="checkbox"/> Iron Deposits (B5)	<input type="checkbox"/> Thin Muck Surface (C7)	<input checked="" type="checkbox"/> Geomorphic Position (D2)
<input type="checkbox"/> Inundation Visible on Aerial Imagery (B7)	<input type="checkbox"/> Other (Explain in Remarks)	<input type="checkbox"/> Shallow Aquitard (D3)
<input type="checkbox"/> Sparsely Vegetated Concave Surface (B8)		<input type="checkbox"/> Microtopographic Relief (D4)
		<input checked="" type="checkbox"/> FAC-Neutral Test (D5)
Field Observations:		
Surface Water Present? Yes <input type="checkbox"/> No <input checked="" type="checkbox"/>	Depth (inches): _____	Wetland Hydrology Present? Yes <input checked="" type="checkbox"/> No <input type="checkbox"/>
Water Table Present? Yes <input type="checkbox"/> No <input checked="" type="checkbox"/>	Depth (inches): _____	
Saturation Present? (includes capillary fringe) Yes <input type="checkbox"/> No <input checked="" type="checkbox"/>	Depth (inches): _____	
Describe Recorded Data (stream gauge, monitoring well, aerial photos, previous inspections), if available:		
Remarks: Hydrology indicators are C3, D2, D5		

VEGETATION – Use scientific names of plants.

 Sampling Point: W002

Tree Stratum (Plot size: <u>30'r</u>)	Absolute % Cover	Dominant Species?	Indicator Status																	
1. <u>Absent</u>				Dominance Test worksheet: Number of Dominant Species That Are OBL, FACW, or FAC: <u>3</u> (A) Total Number of Dominant Species Across All Strata: <u>3</u> (B) Percent of Dominant Species That Are OBL, FACW, or FAC: <u>100</u> (A/B)																
2. _____																				
3. _____																				
4. _____																				
5. _____																				
6. _____																				
7. _____																				
	<u>0</u>	= Total Cover		Prevalence Index worksheet: <table style="width: 100%;"> <tr> <td style="width: 50%;">Total % Cover of:</td> <td style="width: 50%;">Multiply by:</td> </tr> <tr> <td>OBL species _____</td> <td>x 1 = _____</td> </tr> <tr> <td>FACW species _____</td> <td>x 2 = _____</td> </tr> <tr> <td>FAC species _____</td> <td>x 3 = _____</td> </tr> <tr> <td>FACU species _____</td> <td>x 4 = _____</td> </tr> <tr> <td>UPL species _____</td> <td>x 5 = _____</td> </tr> <tr> <td>Column Totals: _____</td> <td>(A) _____ (B) _____</td> </tr> <tr> <td colspan="2">Prevalence Index = B/A = _____</td> </tr> </table>	Total % Cover of:	Multiply by:	OBL species _____	x 1 = _____	FACW species _____	x 2 = _____	FAC species _____	x 3 = _____	FACU species _____	x 4 = _____	UPL species _____	x 5 = _____	Column Totals: _____	(A) _____ (B) _____	Prevalence Index = B/A = _____	
Total % Cover of:	Multiply by:																			
OBL species _____	x 1 = _____																			
FACW species _____	x 2 = _____																			
FAC species _____	x 3 = _____																			
FACU species _____	x 4 = _____																			
UPL species _____	x 5 = _____																			
Column Totals: _____	(A) _____ (B) _____																			
Prevalence Index = B/A = _____																				
Sapling/Shrub Stratum (Plot size: <u>15'r</u>)																				
1. <u>Cornus amomum</u>	<u>30</u>	<u>Yes</u>	<u>FACW</u>																	
2. <u>Salix nigra</u>	<u>10</u>	<u>No</u>	<u>OBL</u>																	
3. _____																				
4. _____																				
5. _____																				
6. _____																				
7. _____																				
	<u>40</u>	= Total Cover																		
Herb Stratum (Plot size: <u>5'r</u>)																				
1. <u>Impatiens capensis</u>	<u>10</u>	<u>No</u>	<u>FACW</u>																	
2. <u>Leersia oryzoides</u>	<u>30</u>	<u>Yes</u>	<u>OBL</u>																	
3. <u>Typha x glauca</u>	<u>20</u>	<u>Yes</u>	<u>OBL</u>																	
4. <u>Juncus effusus</u>	<u>10</u>	<u>No</u>	<u>OBL</u>																	
5. <u>Carex lurida</u>	<u>10</u>	<u>No</u>	<u>OBL</u>																	
6. _____																				
7. _____																				
8. _____																				
9. _____																				
10. _____																				
11. _____																				
12. _____																				
	<u>80</u>	= Total Cover																		
Woody Vine Stratum (Plot size: <u>30'r</u>)																				
1. <u>Absent</u>																				
2. _____																				
3. _____																				
4. _____																				
	<u>0</u>	= Total Cover																		
Remarks: (Include photo numbers here or on a separate sheet.) Wetland veg is present. Passes the rapid and dominance tests.																				

Hydrophytic Vegetation Indicators:
☒ Rapid Test for Hydrophytic Vegetation
☒ Dominance Test is >50%
☐ Prevalence Index is ≤3.0¹
☐ Morphological Adaptations¹ (Provide supporting data in Remarks or on a separate sheet)
☐ Problematic Hydrophytic Vegetation¹ (Explain)

¹Indicators of hydric soil and wetland hydrology must be present, unless disturbed or problematic.

Definitions of Vegetation Strata:

Tree – Woody plants 3 in. (7.6 cm) or more in diameter at breast height (DBH), regardless of height.

Sapling/shrub – Woody plants less than 3 in. DBH and greater than 3.28 ft (1 m) tall.

Herb – All herbaceous (non-woody) plants, regardless of size, and woody plants less than 3.28 ft tall.

Woody vines – All woody vines greater than 3.28 ft in height.

Hydrophytic Vegetation Present? Yes ☒ No ☐

SOIL

Sampling Point: W002

Profile Description: (Describe to the depth needed to document the indicator or confirm the absence of indicators.)

[illegible]

¹Type: C=Concentration, D=Depletion, RM=Reduced Matrix, CS=Covered or Coated Sand Grains. ²Location: PL=Pore Lining, M=Matrix.

Hydric Soil Indicators:

<input type="checkbox"/> Histosol (A1)	<input type="checkbox"/> Polyvalue Below Surface (S8) (LRR R, MLRA 149B)
<input type="checkbox"/> Histic Epipedon (A2)	
<input type="checkbox"/> Black Histic (A3)	<input type="checkbox"/> Thin Dark Surface (S9) (LRR R, MLRA 149B)
<input type="checkbox"/> Hydrogen Sulfide (A4)	<input type="checkbox"/> Loamy Mucky Mineral (F1) (LRR K, L)
<input type="checkbox"/> Stratified Layers (A5)	<input type="checkbox"/> Loamy Gleyed Matrix (F2)
<input type="checkbox"/> Depleted Below Dark Surface (A11)	<input checked="" type="checkbox"/> Depleted Matrix (F3)
<input type="checkbox"/> Thick Dark Surface (A12)	<input type="checkbox"/> Redox Dark Surface (F6)
<input type="checkbox"/> Sandy Mucky Mineral (S1)	<input type="checkbox"/> Depleted Dark Surface (F7)
<input type="checkbox"/> Sandy Gleyed Matrix (S4)	<input type="checkbox"/> Redox Depressions (F8)
<input type="checkbox"/> Sandy Redox (S5)	
<input type="checkbox"/> Stripped Matrix (S6)	
<input type="checkbox"/> Dark Surface (S7) (LRR R, MLRA 149B)	

Indicators for Problematic Hydric Soils³:

☐ 2 cm Muck (A10) (**LRR K, L, MLRA 149B**)
☐ Coast Prairie Redox (A16) (**LRR K, L, R**)
☐ 5 cm Mucky Peat or Peat (S3) (**LRR K, L, R**)
☐ Dark Surface (S7) (**LRR K, L**)
☐ Polyvalue Below Surface (S8) (**LRR K, L**)
☐ Thin Dark Surface (S9) (**LRR K, L**)
☐ Iron-Manganese Masses (F12) (**LRR K, L, R**)
☐ Piedmont Floodplain Soils (F19) (**MLRA 149B**)
☐ Mesic Spodic (TA6) (**MLRA 144A, 145, 149B**)
☐ Red Parent Material (TF2)
☐ Very Shallow Dark Surface (TF12)
☐ Other (Explain in Remarks)

³Indicators of hydrophytic vegetation and wetland hydrology must be present, unless disturbed or problematic.

Restrictive Layer (if observed):

Type: None

Depth (inches): -

Hydric Soil Present? Yes X No

Remarks:

Meets F3

WETLAND DETERMINATION DATA FORM – Northcentral and Northeast Region

Project/Site: Wagenhals Station City/County: Stark Co. Sampling Date: 11/11/2022
Applicant/Owner: AEP State: OH Sampling Point: UPL002
Investigator(s): KLV Section, Township, Range: No PLSS
Landform (hillslope, terrace, etc.): flat Local relief (concave, convex, none): none
Slope (%): 0 Lat: 40.793688 Long: -81.324791 Datum: NAD83
Soil Map Unit Name: WrB: Wheeling silt loam, 3 to 8 percent slopes NWI classification: N/A

Are climatic / hydrologic conditions on the site typical for this time of year? Yes ☒ No ☐ (If no, explain in Remarks.)
Are Vegetation ☐, Soil ☐, or Hydrology ☐ significantly disturbed? Are "Normal Circumstances" present? Yes ☒ No ☐
Are Vegetation ☐, Soil ☐, or Hydrology ☐ naturally problematic? (If needed, explain any answers in Remarks.)

SUMMARY OF FINDINGS – Attach site map showing sampling point locations, transects, important features, etc.

Hydrophytic Vegetation Present? Yes <input type="checkbox"/> No <input checked="" type="checkbox"/>	Is the Sampled Area within a Wetland? Yes <input type="checkbox"/> No <input checked="" type="checkbox"/> If yes, optional Wetland Site ID: _____
Hydric Soil Present? Yes <input type="checkbox"/> No <input checked="" type="checkbox"/>	
Wetland Hydrology Present? Yes <input type="checkbox"/> No <input checked="" type="checkbox"/>	
Remarks: (Explain alternative procedures here or in a separate report.) Upland data for W002-PSS-CATMOD2. Data taken within row crop field.	

HYDROLOGY

Wetland Hydrology Indicators:		Secondary Indicators (minimum of two required)
Primary Indicators (minimum of one is required; check all that apply)		<input type="checkbox"/> Surface Soil Cracks (B6)
<input type="checkbox"/> Surface Water (A1)	<input type="checkbox"/> Water-Stained Leaves (B9)	<input type="checkbox"/> Drainage Patterns (B10)
<input type="checkbox"/> High Water Table (A2)	<input type="checkbox"/> Aquatic Fauna (B13)	<input type="checkbox"/> Moss Trim Lines (B16)
<input type="checkbox"/> Saturation (A3)	<input type="checkbox"/> Marl Deposits (B15)	<input type="checkbox"/> Dry-Season Water Table (C2)
<input type="checkbox"/> Water Marks (B1)	<input type="checkbox"/> Hydrogen Sulfide Odor (C1)	<input type="checkbox"/> Crayfish Burrows (C8)
<input type="checkbox"/> Sediment Deposits (B2)	<input type="checkbox"/> Oxidized Rhizospheres on Living Roots (C3)	<input type="checkbox"/> Saturation Visible on Aerial Imagery (C9)
<input type="checkbox"/> Drift Deposits (B3)	<input type="checkbox"/> Presence of Reduced Iron (C4)	<input type="checkbox"/> Stunted or Stressed Plants (D1)
<input type="checkbox"/> Algal Mat or Crust (B4)	<input type="checkbox"/> Recent Iron Reduction in Tilled Soils (C6)	<input type="checkbox"/> Geomorphic Position (D2)
<input type="checkbox"/> Iron Deposits (B5)	<input type="checkbox"/> Thin Muck Surface (C7)	<input type="checkbox"/> Shallow Aquitard (D3)
<input type="checkbox"/> Inundation Visible on Aerial Imagery (B7)	<input type="checkbox"/> Other (Explain in Remarks)	<input type="checkbox"/> Microtopographic Relief (D4)
<input type="checkbox"/> Sparsely Vegetated Concave Surface (B8)		<input type="checkbox"/> FAC-Neutral Test (D5)
Field Observations:		Wetland Hydrology Present? Yes <input type="checkbox"/> No <input checked="" type="checkbox"/>
Surface Water Present? Yes <input type="checkbox"/> No <input checked="" type="checkbox"/> Depth (inches): _____	Water Table Present? Yes <input type="checkbox"/> No <input checked="" type="checkbox"/> Depth (inches): _____	
Saturation Present? Yes <input type="checkbox"/> No <input checked="" type="checkbox"/> Depth (inches): _____ (includes capillary fringe)		
Describe Recorded Data (stream gauge, monitoring well, aerial photos, previous inspections), if available:		
Remarks: Hydrology indicators are not present		

VEGETATION – Use scientific names of plants.

 Sampling Point: UPL002

Tree Stratum (Plot size: <u>30'r</u>)	Absolute % Cover	Dominant Species?	Indicator Status																	
1. <u>Absent</u>				Dominance Test worksheet: Number of Dominant Species That Are OBL, FACW, or FAC: <u>0</u> (A) Total Number of Dominant Species Across All Strata: <u>3</u> (B) Percent of Dominant Species That Are OBL, FACW, or FAC: <u>0</u> (A/B)																
2. _____																				
3. _____																				
4. _____																				
5. _____																				
6. _____																				
7. _____																				
	<u>0</u>	= Total Cover		Prevalence Index worksheet: <table style="width: 100%;"> <tr> <td style="width: 50%;">Total % Cover of:</td> <td style="width: 50%;">Multiply by:</td> </tr> <tr> <td>OBL species _____</td> <td>x 1 = _____</td> </tr> <tr> <td>FACW species _____</td> <td>x 2 = _____</td> </tr> <tr> <td>FAC species _____</td> <td>x 3 = _____</td> </tr> <tr> <td>FACU species _____</td> <td>x 4 = _____</td> </tr> <tr> <td>UPL species _____</td> <td>x 5 = _____</td> </tr> <tr> <td>Column Totals: _____ (A)</td> <td>_____ (B)</td> </tr> <tr> <td colspan="2">Prevalence Index = B/A = _____</td> </tr> </table>	Total % Cover of:	Multiply by:	OBL species _____	x 1 = _____	FACW species _____	x 2 = _____	FAC species _____	x 3 = _____	FACU species _____	x 4 = _____	UPL species _____	x 5 = _____	Column Totals: _____ (A)	_____ (B)	Prevalence Index = B/A = _____	
Total % Cover of:	Multiply by:																			
OBL species _____	x 1 = _____																			
FACW species _____	x 2 = _____																			
FAC species _____	x 3 = _____																			
FACU species _____	x 4 = _____																			
UPL species _____	x 5 = _____																			
Column Totals: _____ (A)	_____ (B)																			
Prevalence Index = B/A = _____																				
Sapling/Shrub Stratum (Plot size: <u>15'r</u>)																				
1. <u>Absent</u>																				
2. _____																				
3. _____																				
4. _____																				
5. _____																				
6. _____																				
7. _____																				
	<u>0</u>	= Total Cover																		
Herb Stratum (Plot size: <u>5'r</u>)																				
1. <u>Cardamine hirsuta</u>	<u>10</u>	<u>Yes</u>	<u>FACU</u>																	
2. <u>Lamium purpureum</u>	<u>20</u>	<u>Yes</u>	<u>FACU</u>																	
3. <u>Setaria faberi</u>	<u>10</u>	<u>Yes</u>	<u>FACU</u>																	
4. _____																				
5. _____																				
6. _____																				
7. _____																				
8. _____																				
9. _____																				
10. _____																				
11. _____																				
12. _____																				
	<u>40</u>	= Total Cover																		
Woody Vine Stratum (Plot size: <u>30'r</u>)																				
1. <u>Absent</u>																				
2. _____																				
3. _____																				
4. _____																				
	<u>0</u>	= Total Cover																		
Remarks: (Include photo numbers here or on a separate sheet.) Wetland veg is not present.																				

Hydrophytic Vegetation Indicators:
☐ Rapid Test for Hydrophytic Vegetation
☐ Dominance Test is >50%
☐ Prevalence Index is ≤3.0¹
☐ Morphological Adaptations¹ (Provide supporting data in Remarks or on a separate sheet)
☐ Problematic Hydrophytic Vegetation¹ (Explain)

¹Indicators of hydric soil and wetland hydrology must be present, unless disturbed or problematic.

Definitions of Vegetation Strata:

Tree – Woody plants 3 in. (7.6 cm) or more in diameter at breast height (DBH), regardless of height.

Sapling/shrub – Woody plants less than 3 in. DBH and greater than 3.28 ft (1 m) tall.

Herb – All herbaceous (non-woody) plants, regardless of size, and woody plants less than 3.28 ft tall.

Woody vines – All woody vines greater than 3.28 ft in height.

Hydrophytic Vegetation Present? Yes _____ No X

SOIL

Sampling Point: UPL002

Profile Description: (Describe to the depth needed to document the indicator or confirm the absence of indicators.)

[illegible]

¹Type: C=Concentration, D=Depletion, RM=Reduced Matrix, CS=Covered or Coated Sand Grains. ²Location: PL=Pore Lining, M=Matrix.

Hydric Soil Indicators:

<input type="checkbox"/> Histosol (A1)	<input type="checkbox"/> Polyvalue Below Surface (S8) (LRR R,
<input type="checkbox"/> Histic Epipedon (A2)	MLRA 149B)
<input type="checkbox"/> Black Histic (A3)	<input type="checkbox"/> Thin Dark Surface (S9) (LRR R, MLRA 149B)
<input type="checkbox"/> Hydrogen Sulfide (A4)	<input type="checkbox"/> Loamy Mucky Mineral (F1) (LRR K, L)
<input type="checkbox"/> Stratified Layers (A5)	<input type="checkbox"/> Loamy Gleyed Matrix (F2)
<input type="checkbox"/> Depleted Below Dark Surface (A11)	<input type="checkbox"/> Depleted Matrix (F3)
<input type="checkbox"/> Thick Dark Surface (A12)	<input type="checkbox"/> Redox Dark Surface (F6)
<input type="checkbox"/> Sandy Mucky Mineral (S1)	<input type="checkbox"/> Depleted Dark Surface (F7)
<input type="checkbox"/> Sandy Gleyed Matrix (S4)	<input type="checkbox"/> Redox Depressions (F8)
<input type="checkbox"/> Sandy Redox (S5)	
<input type="checkbox"/> Stripped Matrix (S6)	
<input type="checkbox"/> Dark Surface (S7) (LRR R, MLRA 149B)	

Indicators for Problematic Hydric Soils³:

☐ 2 cm Muck (A10) (**LRR K, L, MLRA 149B**)
☐ Coast Prairie Redox (A16) (**LRR K, L, R**)
☐ 5 cm Mucky Peat or Peat (S3) (**LRR K, L, R**)
☐ Dark Surface (S7) (**LRR K, L**)
☐ Polyvalue Below Surface (S8) (**LRR K, L**)
☐ Thin Dark Surface (S9) (**LRR K, L**)
☐ Iron-Manganese Masses (F12) (**LRR K, L, R**)
☐ Piedmont Floodplain Soils (F19) (**MLRA 149B**)
☐ Mesic Spodic (TA6) (**MLRA 144A, 145, 149B**)
☐ Red Parent Material (TF2)
☐ Very Shallow Dark Surface (TF12)
☐ Other (Explain in Remarks)

³Indicators of hydrophytic vegetation and wetland hydrology must be present, unless disturbed or problematic.

Restrictive Layer (if observed):

Type: None

Depth (inches): -

Hydric Soil Present? Yes _____ No X

Remarks:

Hydric soils are not present.

APPENDIX C

Ohio Rapid Assessment Method for Wetlands (ORAM) Data Forms

Background Information

Name: Kristen Vonderwish	
Date: 11/11/2022	
Affiliation: GAI Consultants, Inc.	
Address: 5399 Lauby Road, Suite 120, North Canton, OH 44720	
Phone Number: 234.203.0772	
e-mail address: k.vonderwish@gaiconsultants.com	
Name of Wetland: W001	
Vegetation Communit(ies): PEM	
HGM Class(es): Depressional	
Location of Wetland: include map, address, north arrow, landmarks, distances, roads, etc. Please refer to the attached project location map.	
Lat/Long or UTM Coordinate	40.795084, -81.325555
USGS Quad Name	Canton West & Canton East
County	Stark
Township	Canton
Section and Subsection	X
Hydrologic Unit Code	050400010502
Site Visit	11/11/2022
National Wetland Inventory Map	X
Ohio Wetland Inventory Map	X
Soil Survey	Sb: Sebring silt loam, 0 to 2 percent slopes
Delineation report/map	X

Scoring Boundary Worksheet

INSTRUCTIONS. The initial step in completing the ORAM is to identify the “scoring boundaries” of the wetland being rated. In many instances this determination will be relatively easy and the scoring boundaries will coincide with the “jurisdictional boundaries.” For example, the scoring boundary of an isolated cattail marsh located in the middle of a farm field will likely be the same as that wetland’s jurisdictional boundaries. In other instances, however, the scoring boundary will not be as easily determined. Wetlands that are small or isolated from other surface waters often form large contiguous areas or heterogeneous complexes of wetland and upland. In separating wetlands for scoring purposes, the hydrologic regime of the wetland is the main criterion that should be used. Boundaries between contiguous or connected wetlands should be established where the volume, flow, or velocity of water moving through the wetland changes significantly. *Areas with a high degree of hydrologic interaction should be scored as a single wetland.* In determining a wetland’s scoring boundaries, use the guidelines in the ORAM Manual Section 5.0. In certain instances, it may be difficult to establish the scoring boundary for the wetland being rated. These problem situations include wetlands that form a patchwork on the landscape, wetlands divided by artificial boundaries like property fences, roads, or railroad embankments, wetlands that are contiguous with streams, lakes, or rivers, and estuarine or coastal wetlands. These situations are discussed below, however, it is recommended that Rater contact Ohio EPA, Division of Surface Water, 401/Wetlands Section if there are additional questions or a need for further clarification of the appropriate scoring boundaries of a particular wetland.

#	Steps in properly establishing scoring boundaries	done?	not applicable
Step 1	Identify the wetland area of interest. This may be the site of a proposed impact, a reference site, conservation site, etc.	X	
Step 2	Identify the locations where there is physical evidence that hydrology changes rapidly. Such evidence includes both natural and human-induced changes including, constrictions caused by berms or dikes, points where the water velocity changes rapidly at rapids or falls, points where significant inflows occur at the confluence of rivers, or other factors that may restrict hydrologic interaction between the wetlands or parts of a single wetland.	X	
Step 3	Delineate the boundary of the wetland to be rated such that all areas of interest that are contiguous to and within the areas where the hydrology does not change significantly, i.e. areas that have a high degree of hydrologic interaction are included within the scoring boundary.	X	
Step 4	Determine if artificial boundaries, such as property lines, state lines, roads, railroad embankments, etc., are present. These should not be used to establish scoring boundaries unless they coincide with areas where the hydrologic regime changes.	X	
Step 5	In all instances, the Rater may enlarge the minimum scoring boundaries discussed here to score together wetlands that could be scored separately.		X
Step 6	Consult ORAM Manual Section 5.0 for how to establish scoring boundaries for wetlands that form a patchwork on the landscape, divided by artificial boundaries, contiguous to streams, lakes or rivers, or for dual classifications.		X

End of Scoring Boundary Determination. Begin Narrative Rating on next page.

Narrative Rating

INSTRUCTIONS. Answer each of the following questions. Questions 1, 2, 3 and 4 should be answered based on information obtained from the site visit or the literature *and* by submitting a Data Services Request to the Ohio Department of Natural Resources, Division of Natural Areas and Preserves, Natural Heritage Data Services, 1889 Fountain Square Court, Building F-1, Columbus, Ohio 43224, 614-265-6453 (phone), 614-265-3096 (fax), <http://www.dnr.state.oh.us/dnap>. The remaining questions are designed to be answered primarily by the results of the site visit. Refer to the User's Manual for descriptions of these wetland types. Note: "Critical habitat" is legally defined in the Endangered Species Act and is the geographic area containing physical or biological features essential to the conservation of a listed species or as an area that may require special management considerations or protection. The Rater should contact the Region 3 Headquarters or the Columbus Ecological Services Office for updates as to whether critical habitat has been designated for other federally listed threatened or endangered species. "Documented" means the wetland is listed in the appropriate State of Ohio database.

#	Question	Circle one	
1	Critical Habitat. Is the wetland in a township, section, or subsection of a United States Geological Survey 7.5 minute Quadrangle that has been designated by the U.S. Fish and Wildlife Service as "critical habitat" for any threatened or endangered plant or animal species? Note: as of January 1, 2001, of the federally listed endangered or threatened species which can be found in Ohio, the Indiana Bat has had critical habitat designated (50 CFR 17.95(a)) and the piping plover has had critical habitat proposed (65 FR 41812 July 6, 2000).	YES Wetland should be evaluated for possible Category 3 status Go to Question 2	<input checked="" type="radio"/> NO Go to Question 2
2	Threatened or Endangered Species. Is the wetland known to contain an individual of, or documented occurrences of federal or state-listed threatened or endangered plant or animal species?	YES Wetland is a Category 3 wetland. Go to Question 3	<input checked="" type="radio"/> NO Go to Question 3
3	Documented High Quality Wetland. Is the wetland on record in Natural Heritage Database as a high quality wetland?	YES Wetland is a Category 3 wetland Go to Question 4	<input checked="" type="radio"/> NO Go to Question 4
4	Significant Breeding or Concentration Area. Does the wetland contain documented regionally significant breeding or nonbreeding waterfowl, neotropical songbird, or shorebird concentration areas?	YES Wetland is a Category 3 wetland Go to Question 5	<input checked="" type="radio"/> NO Go to Question 5
5	Category 1 Wetlands. Is the wetland less than 0.5 hectares (1 acre) in size and hydrologically isolated and either 1) comprised of vegetation that is dominated (greater than eighty per cent areal cover) by <i>Phalaris arundinacea</i> , <i>Lythrum salicaria</i> , or <i>Phragmites australis</i> , or 2) an acidic pond created or excavated on mined lands that has little or no vegetation?	YES Wetland is a Category 1 wetland Go to Question 6	<input checked="" type="radio"/> NO Go to Question 6
6	Bogs. Is the wetland a peat-accumulating wetland that 1) has no significant inflows or outflows, 2) supports acidophilic mosses, particularly <i>Sphagnum</i> spp., 3) the acidophilic mosses have >30% cover, 4) at least one species from Table 1 is present, and 5) the cover of invasive species (see Table 1) is <25%?	YES Wetland is a Category 3 wetland Go to Question 7	<input checked="" type="radio"/> NO Go to Question 7
7	Fens. Is the wetland a carbon accumulating (peat, muck) wetland that is saturated during most of the year, primarily by a discharge of free flowing, mineral rich, ground water with a circumneutral pH (5.5-9.0) and with one or more plant species listed in Table 1 and the cover of invasive species listed in Table 1 is <25%?	YES Wetland is a Category 3 wetland Go to Question 8a	<input checked="" type="radio"/> NO Go to Question 8a
8a	"Old Growth Forest." Is the wetland a forested wetland and is the forest characterized by, but not limited to, the following characteristics: overstory canopy trees of great age (exceeding at least 50% of a projected maximum attainable age for a species); little or no evidence of human-caused understory disturbance during the past 80 to 100 years; an all-aged structure and multilayered canopies; aggregations of canopy trees interspersed with canopy gaps; and significant numbers of standing dead snags and downed logs?	YES Wetland is a Category 3 wetland. Go to Question 8b	<input checked="" type="radio"/> NO Go to Question 8b

8b	Mature forested wetlands. Is the wetland a forested wetland with 50% or more of the cover of upper forest canopy consisting of deciduous trees with large diameters at breast height (dbh), generally diameters greater than 45cm (17.7in) dbh?	YES Wetland should be evaluated for possible Category 3 status. Go to Question 9a	NO Go to Question 9a
9a	Lake Erie coastal and tributary wetlands. Is the wetland located at an elevation less than 575 feet on the USGS map, adjacent to this elevation, or along a tributary to Lake Erie that is accessible to fish?	YES Go to Question 9b	NO Go to Question 10
9b	Does the wetland's hydrology result from measures designed to prevent erosion and the loss of aquatic plants, i.e. the wetland is partially hydrologically restricted from Lake Erie due to lakeward or landward dikes or other hydrological controls?	YES Wetland should be evaluated for possible Category 3 status Go to Question 10	NO Go to Question 9c
9c	Are Lake Erie water levels the wetland's primary hydrological influence, i.e. the wetland is hydrologically unrestricted (no lakeward or upland border alterations), or the wetland can be characterized as an "estuarine" wetland with lake and river influenced hydrology. These include sandbar deposition wetlands, estuarine wetlands, river mouth wetlands, or those dominated by submersed aquatic vegetation.	YES Go to Question 9d	NO Go to Question 10
9d	Does the wetland have a predominance of native species within its vegetation communities, although non-native or disturbance tolerant native species can also be present?	YES Wetland is a Category 3 wetland Go to Question 10	NO Go to Question 9e
9e	Does the wetland have a predominance of non-native or disturbance tolerant native plant species within its vegetation communities?	YES Wetland should be evaluated for possible Category 3 status Go to Question 10	NO Go to Question 10
10	Lake Plain Sand Prairies (Oak Openings) Is the wetland located in Lucas, Fulton, Henry, or Wood Counties and can the wetland be characterized by the following description: the wetland has a sandy substrate with interspersed organic matter, a water table often within several inches of the surface, and often with a dominance of the gramineous vegetation listed in Table 1 (woody species may also be present). The Ohio Department of Natural Resources Division of Natural Areas and Preserves can provide assistance in confirming this type of wetland and its quality.	YES Wetland is a Category 3 wetland. Go to Question 11	NO Go to Question 11
11	Relict Wet Prairies. Is the wetland a relict wet prairie community dominated by some or all of the species in Table 1. Extensive prairies were formerly located in the Darby Plains (Madison and Union Counties), Sandusky Plains (Wyandot, Crawford, and Marion Counties), northwest Ohio (e.g. Erie, Huron, Lucas, Wood Counties), and portions of western Ohio Counties (e.g. Darke, Mercer, Miami, Montgomery, Van Wert etc.).	YES Wetland should be evaluated for possible Category 3 status Complete Quantitative Rating	NO Complete Quantitative Rating

Table 1. Characteristic plant species.

invasive/exotic spp	fen species	bog species	Oak Opening species	wet prairie species
<i>Lythrum salicaria</i>	<i>Zygadenus elegans</i> var. <i>glaucus</i>	<i>Calla palustris</i>	<i>Carex cryptolepis</i>	<i>Calamagrostis canadensis</i>
<i>Myriophyllum spicatum</i>	<i>Cacalia plantaginea</i>	<i>Carex atlantica</i> var. <i>capillacea</i>	<i>Carex lasiocarpa</i>	<i>Calamagrostis stricta</i>
<i>Najas minor</i>	<i>Carex flava</i>	<i>Carex echinata</i>	<i>Carex stricta</i>	<i>Carex atherodes</i>
<i>Phalaris arundinacea</i>	<i>Carex sterilis</i>	<i>Carex oligosperma</i>	<i>Cladium mariscoides</i>	<i>Carex buxbaumii</i>
<i>Phragmites australis</i>	<i>Carex stricta</i>	<i>Carex trisperma</i>	<i>Calamagrostis stricta</i>	<i>Carex pellita</i>
<i>Potamogeton crispus</i>	<i>Deschampsia caespitosa</i>	<i>Chamaedaphne calyculata</i>	<i>Calamagrostis canadensis</i>	<i>Carex sartwellii</i>
<i>Ranunculus ficaria</i>	<i>Eleocharis rostellata</i>	<i>Decodon verticillatus</i>	<i>Quercus palustris</i>	<i>Gentiana andrewsii</i>
<i>Rhamnus frangula</i>	<i>Eriophorum viridicarinatum</i>	<i>Eriophorum virginicum</i>		<i>Helianthus grosseserratus</i>
<i>Typha angustifolia</i>	<i>Gentianopsis</i> spp.	<i>Larix laricina</i>		<i>Liatris spicata</i>
<i>Typha xglauca</i>	<i>Lobelia kalmii</i>	<i>Nemopanthus mucronatus</i>		<i>Lysimachia quadriflora</i>
	<i>Parnassia glauca</i>	<i>Scheuchzeria palustris</i>		<i>Lythrum alatum</i>
	<i>Potentilla fruticosa</i>	<i>Sphagnum</i> spp.		<i>Pycnanthemum virginianum</i>
	<i>Rhamnus alnifolia</i>	<i>Vaccinium macrocarpon</i>		<i>Silphium terebinthinaceum</i>
	<i>Rhynchospora capillacea</i>	<i>Vaccinium corymbosum</i>		<i>Sorghastrum nutans</i>
	<i>Salix candida</i>	<i>Vaccinium oxycoccos</i>		<i>Spartina pectinata</i>
	<i>Salix myricoides</i>	<i>Woodwardia virginica</i>		<i>Solidago riddellii</i>
	<i>Salix serissima</i>	<i>Xyris difformis</i>		
	<i>Solidago ohioensis</i>			
	<i>Tofieldia glutinosa</i>			
	<i>Triglochin maritimum</i>			
	<i>Triglochin palustre</i>			

End of Narrative Rating. Begin Quantitative Rating on next page.

Site: Wagenhals Station	Rater(s): Kristen Vonderwish	Date: 11/11/2022
--------------------------------	-------------------------------------	-------------------------

1	1
max 6 pts.	subtotal

Metric 1. Wetland Area (size).

Select one size class and assign score.

- ☐ >50 acres (>20.2ha) (6 pts)
- ☐ 25 to <50 acres (10.1 to <20.2ha) (5 pts)
- ☐ 10 to <25 acres (4 to <10.1ha) (4 pts)
- ☐ 3 to <10 acres (1.2 to <4ha) (3 pts)
- ☐ 0.3 to <3 acres (0.12 to <1.2ha) (2pts)
- ☒ 0.1 to <0.3 acres (0.04 to <0.12ha) (1 pt)
- ☐ <0.1 acres (0.04ha) (0 pts)

7	8
max 14 pts.	subtotal

Metric 2. Upland buffers and surrounding land use.

2a. Calculate average buffer width. Select only one and assign score. Do not double check.

- ☐ WIDE. Buffers average 50m (164ft) or more around wetland perimeter (7)
- ☒ MEDIUM. Buffers average 25m to <50m (82 to <164ft) around wetland perimeter (4)
- ☐ NARROW. Buffers average 10m to <25m (32ft to <82ft) around wetland perimeter (1)
- ☐ VERY NARROW. Buffers average <10m (<32ft) around wetland perimeter (0)

2b. Intensity of surrounding land use. Select one or double check and average.

- ☐ VERY LOW. 2nd growth or older forest, prairie, savannah, wildlife area, etc. (7)
- ☒ LOW. Old field (>10 years), shrub land, young second growth forest. (5)
- ☐ MODERATELY HIGH. Residential, fenced pasture, park, conservation tillage, new fallow field. (3)
- ☒ HIGH. Urban, industrial, open pasture, row cropping, mining, construction. (1)

12	20
max 30 pts.	subtotal

Metric 3. Hydrology.

3a. Sources of Water. Score all that apply.

- ☐ High pH groundwater (5)
- ☐ Other groundwater (3)
- ☒ Precipitation (1)
- ☐ Seasonal/Intermittent surface water (3)
- ☐ Perennial surface water (lake or stream) (5)

3c. Maximum water depth. Select only one and assign score.

- ☐ >0.7 (27.6in) (3)
- ☐ 0.4 to 0.7m (15.7 to 27.6in) (2)
- ☒ <0.4m (<15.7in) (1)

3e. Modifications to natural hydrologic regime. Score one or double check and average.

- ☐ None or none apparent (12)
- ☒ Recovered (7)
- ☐ Recovering (3)
- ☐ Recent or no recovery (1)

3b. Connectivity. Score all that apply.

- ☐ 100 year floodplain (1)
- ☐ Between stream/lake and other human use (1)
- ☐ Part of wetland/upland (e.g. forest), complex (1)
- ☒ Part of riparian or upland corridor (1)

3d. Duration inundation/saturation. Score one or dbl check.

- ☐ Semi- to permanently inundated/saturated (4)
- ☐ Regularly inundated/saturated (3)
- ☒ Seasonally inundated (2)
- ☐ Seasonally saturated in upper 30cm (12in) (1)

Check all disturbances observed	
<input type="checkbox"/> ditch <input type="checkbox"/> tile <input type="checkbox"/> dike <input type="checkbox"/> weir <input type="checkbox"/> stormwater input	<input type="checkbox"/> point source (nonstormwater) <input type="checkbox"/> filling/grading <input checked="" type="checkbox"/> road bed/RR track <input type="checkbox"/> dredging <input type="checkbox"/> other _____

11	31
max 20 pts.	subtotal

Metric 4. Habitat Alteration and Development.

4a. Substrate disturbance. Score one or double check and average.

- ☐ None or none apparent (4)
- ☒ Recovered (3)
- ☐ Recovering (2)
- ☐ Recent or no recovery (1)

4b. Habitat development. Select only one and assign score.

- ☐ Excellent (7)
- ☐ Very good (6)
- ☐ Good (5)
- ☐ Moderately good (4)
- ☐ Fair (3)
- ☒ Poor to fair (2)
- ☐ Poor (1)

4c. Habitat alteration. Score one or double check and average.

- ☐ None or none apparent (9)
- ☒ Recovered (6)
- ☐ Recovering (3)
- ☐ Recent or no recovery (1)

Check all disturbances observed	
<input type="checkbox"/> mowing <input type="checkbox"/> grazing <input type="checkbox"/> clearcutting <input checked="" type="checkbox"/> selective cutting <input type="checkbox"/> woody debris removal <input type="checkbox"/> toxic pollutants	<input type="checkbox"/> shrub/sapling removal <input type="checkbox"/> herbaceous/aquatic bed removal <input type="checkbox"/> sedimentation <input type="checkbox"/> dredging <input type="checkbox"/> farming <input type="checkbox"/> nutrient enrichment

31
subtotal this page

Site: Wagenhals Station	Rater(s): Kristen Vonderwisch	Date: 11/11/2022
--------------------------------	--------------------------------------	-------------------------

31

subtotal first page

0	31
---	----

max 10 pts.

subtotal

Metric 5. Special Wetlands.

Check all that apply and score as indicated.

- ☐ Bog (10)
- ☐ Fen (10)
- ☐ Old growth forest (10)
- ☐ Mature forested wetland (5)
- ☐ Lake Erie coastal/tributary wetland-unrestricted hydrology (10)
- ☐ Lake Erie coastal/tributary wetland-restricted hydrology (5)
- ☐ Lake Plain Sand Prairies (Oak Openings) (10)
- ☐ Relict Wet Prairies (10)
- ☐ Known occurrence state/federal threatened or endangered species (10)
- ☐ Significant migratory songbird/water fowl habitat or usage (10)
- ☐ Category 1 Wetland. See Question 1 Qualitative Rating (-10)

4	35
---	----

max 20 pts.

subtotal

Metric 6. Plant communities, interspersions, microtopography.

6a. Wetland Vegetation Communities.

Score all present using 0 to 3 scale.

- ☐ Aquatic bed
- ☒ Emergent
- ☐ Shrub
- ☐ Forest
- ☐ Mudflats
- ☐ Open water
- ☐ Other _____

6b. horizontal (plan view) Interspersions.

Select only one.

- ☐ High (5)
- ☐ Moderately high(4)
- ☐ Moderate (3)
- ☐ Moderately low (2)
- ☐ Low (1)
- ☒ None (0)

6c. Coverage of invasive plants. Refer to Table 1 ORAM long form for list. Add or deduct points for coverage

- ☐ Extensive >75% cover (-5)
- ☐ Moderate 25-75% cover (-3)
- ☐ Sparse 5-25% cover (-1)
- ☐ Nearly absent <5% cover (0)
- ☒ Absent (1)

6d. Microtopography.

Score all present using 0 to 3 scale.

- ☒ Vegetated hummocks/tussocks
- ☐ Coarse woody debris >15cm (6in)
- ☐ Standing dead >25cm (10in) dbh
- ☐ Amphibian breeding pools

Vegetation Community Cover Scale

0	Absent or comprises <0.1ha (0.2471 acres) contiguous area
1	Present and either comprises small part of wetland's vegetation and is of moderate quality, or comprises a significant part but is of low quality
2	Present and either comprises significant part of wetland's vegetation and is of moderate quality or comprises a small part and is of high quality
3	Present and comprises significant part, or more, of wetland's vegetation and is of high quality

Narrative Description of Vegetation Quality

low	Low spp diversity and/or predominance of nonnative or disturbance tolerant native species
mod	Native spp are dominant component of the vegetation, although nonnative and/or disturbance tolerant native spp can also be present, and species diversity moderate to moderately high, but generally w/o presence of rare threatened or endangered spp
high	A predominance of native species, with nonnative spp and/or disturbance tolerant native spp absent or virtually absent, and high spp diversity and often, but not always, the presence of rare, threatened, or endangered spp

Mudflat and Open Water Class Quality

0	Absent <0.1ha (0.247 acres)
1	Low 0.1 to <1ha (0.247 to 2.47 acres)
2	Moderate 1 to <4ha (2.47 to 9.88 acres)
3	High 4ha (9.88 acres) or more

Microtopography Cover Scale

0	Absent
1	Present very small amounts or if more common of marginal quality
2	Present in moderate amounts, but not of highest quality or in small amounts of highest quality
3	Present in moderate or greater amounts and of highest quality

35

End of Quantitative Rating. Complete Categorization Worksheets.

Wetland Categorization Worksheet


Choices	Circle one		Evaluation of Categorization Result of ORAM
Did you answer "Yes" to any of the following questions: Narrative Rating Nos. 2, 3, 4, 6, 7, 8a, 9d, 10	YES Wetland is categorized as a Category 3 wetland	<input checked="" type="radio"/> NO	Is quantitative rating score <i>less</i> than the Category 2 scoring threshold (<i>excluding</i> gray zone)? If yes, reevaluate the category of the wetland using the narrative criteria in OAC Rule 3745-1-54(C) and biological and/or functional assessments to determine if the wetland has been over-categorized by the ORAM
Did you answer "Yes" to any of the following questions: Narrative Rating Nos. 1, 8b, 9b, 9e, 11	YES Wetland should be evaluated for possible Category 3 status	<input checked="" type="radio"/> NO	Evaluate the wetland using the 1) narrative criteria in OAC Rule 3745-1-54(C) and 2) the quantitative rating score. If the wetland is determined to be a Category 3 wetland using either of these, it should be categorized as a Category 3 wetland. Detailed biological and/or functional assessments may also be used to determine the wetland's category.
Did you answer "Yes" to Narrative Rating No. 5	YES Wetland is categorized as a Category 1 wetland	<input checked="" type="radio"/> NO	Is quantitative rating score <i>greater</i> than the Category 2 scoring threshold (<i>including</i> any gray zone)? If yes, reevaluate the category of the wetland using the narrative criteria in OAC Rule 3745-1-54(C) and biological and/or functional assessments to determine if the wetland has been under-categorized by the ORAM
Does the quantitative score fall within the scoring range of a Category 1, 2, or 3 wetland?	<input checked="" type="radio"/> YES Wetland is assigned to the appropriate category based on the scoring range	<input type="radio"/> NO	If the score of the wetland is located within the scoring range for a particular category, the wetland should be assigned to that category. In all instances however, the narrative criteria described in OAC Rule 3745-1-54(C) can be used to clarify or change a categorization based on a quantitative score.
Does the quantitative score fall with the "gray zone" for Category 1 or 2 or Category 2 or 3 wetlands?	YES Wetland is assigned to the higher of the two categories or assigned to a category based on detailed assessments and the narrative criteria	<input checked="" type="radio"/> NO	Rater has the option of assigning the wetland to the higher of the two categories or to assign a category based on the results of a nonrapid wetland assessment method, e.g. functional assessment, biological assessment, etc, and a consideration of the narrative criteria in OAC rule 3745-1-54(C).
Does the wetland otherwise exhibit <i>moderate OR superior</i> hydrologic OR habitat, OR recreational functions AND the wetland was <i>not</i> categorized as a Category 2 wetland (in the case of moderate functions) or a Category 3 wetland (in the case of superior functions) by this method?	YES Wetland was undercategorized by this method. A written justification for recategorization should be provided on Background Information Form	<input checked="" type="radio"/> NO Wetland is assigned to category as determined by the ORAM.	A wetland may be undercategorized using this method, but still exhibit one or more superior functions, e.g. a wetland's biotic communities may be degraded by human activities, but the wetland may still exhibit superior hydrologic functions because of its type, landscape position, size, local or regional significance, etc. In this circumstance, the narrative criteria in OAC Rule 3745-1-54(C)(2) and (3) are controlling, and the under-categorization should be corrected. A written justification with supporting reasons or information for this determination should be provided.

Final Category			
Choose one	Category 1	<input checked="" type="radio"/> Category 2	Category 3

End of Ohio Rapid Assessment Method for Wetlands.

Background Information

Name: Kristen Vonderwish	
Date: 11/11/2022	
Affiliation: GAI Consultants, Inc.	
Address: 5399 Lauby Road, Suite 120, North Canton, OH 44720	
Phone Number: 234.203.0772	
e-mail address: k.vonderwish@gaiconsultants.com	
Name of Wetland: W002	
Vegetation Communit(ies): PSS	
HGM Class(es): Depressional	
Location of Wetland: include map, address, north arrow, landmarks, distances, roads, etc. Please refer to the attached project location map.	
Lat/Long or UTM Coordinate	40.793420, -81.325065
USGS Quad Name	Canton West & Canton East
County	Stark
Township	Canton
Section and Subsection	X
Hydrologic Unit Code	050400010502
Site Visit	11/11/2022
National Wetland Inventory Map	X
Ohio Wetland Inventory Map	X
Soil Survey	GfA: Glenford silt loam, 0 to 2 percent slopes
Delineation report/map	X

Name of Wetland: W002	
Wetland Size (acres, hectares):	1.283 acres
Sketch: Include north arrow, relationship with other surface waters, vegetation zones, etc. North 	
Comments, Narrative Discussion, Justification of Category Changes:	
Final score : 42	Category: Modified 2

Scoring Boundary Worksheet

INSTRUCTIONS. The initial step in completing the ORAM is to identify the “scoring boundaries” of the wetland being rated. In many instances this determination will be relatively easy and the scoring boundaries will coincide with the “jurisdictional boundaries.” For example, the scoring boundary of an isolated cattail marsh located in the middle of a farm field will likely be the same as that wetland’s jurisdictional boundaries. In other instances, however, the scoring boundary will not be as easily determined. Wetlands that are small or isolated from other surface waters often form large contiguous areas or heterogeneous complexes of wetland and upland. In separating wetlands for scoring purposes, the hydrologic regime of the wetland is the main criterion that should be used. Boundaries between contiguous or connected wetlands should be established where the volume, flow, or velocity of water moving through the wetland changes significantly. *Areas with a high degree of hydrologic interaction should be scored as a single wetland.* In determining a wetland’s scoring boundaries, use the guidelines in the ORAM Manual Section 5.0. In certain instances, it may be difficult to establish the scoring boundary for the wetland being rated. These problem situations include wetlands that form a patchwork on the landscape, wetlands divided by artificial boundaries like property fences, roads, or railroad embankments, wetlands that are contiguous with streams, lakes, or rivers, and estuarine or coastal wetlands. These situations are discussed below, however, it is recommended that Rater contact Ohio EPA, Division of Surface Water, 401/Wetlands Section if there are additional questions or a need for further clarification of the appropriate scoring boundaries of a particular wetland.

#	Steps in properly establishing scoring boundaries	done?	not applicable
Step 1	Identify the wetland area of interest. This may be the site of a proposed impact, a reference site, conservation site, etc.	X	
Step 2	Identify the locations where there is physical evidence that hydrology changes rapidly. Such evidence includes both natural and human-induced changes including, constrictions caused by berms or dikes, points where the water velocity changes rapidly at rapids or falls, points where significant inflows occur at the confluence of rivers, or other factors that may restrict hydrologic interaction between the wetlands or parts of a single wetland.	X	
Step 3	Delineate the boundary of the wetland to be rated such that all areas of interest that are contiguous to and within the areas where the hydrology does not change significantly, i.e. areas that have a high degree of hydrologic interaction are included within the scoring boundary.	X	
Step 4	Determine if artificial boundaries, such as property lines, state lines, roads, railroad embankments, etc., are present. These should not be used to establish scoring boundaries unless they coincide with areas where the hydrologic regime changes.	X	
Step 5	In all instances, the Rater may enlarge the minimum scoring boundaries discussed here to score together wetlands that could be scored separately.		X
Step 6	Consult ORAM Manual Section 5.0 for how to establish scoring boundaries for wetlands that form a patchwork on the landscape, divided by artificial boundaries, contiguous to streams, lakes or rivers, or for dual classifications.		X

End of Scoring Boundary Determination. Begin Narrative Rating on next page.

Narrative Rating

INSTRUCTIONS. Answer each of the following questions. Questions 1, 2, 3 and 4 should be answered based on information obtained from the site visit or the literature *and* by submitting a Data Services Request to the Ohio Department of Natural Resources, Division of Natural Areas and Preserves, Natural Heritage Data Services, 1889 Fountain Square Court, Building F-1, Columbus, Ohio 43224, 614-265-6453 (phone), 614-265-3096 (fax), <http://www.dnr.state.oh.us/dnap>. The remaining questions are designed to be answered primarily by the results of the site visit. Refer to the User's Manual for descriptions of these wetland types. Note: "Critical habitat" is legally defined in the Endangered Species Act and is the geographic area containing physical or biological features essential to the conservation of a listed species or as an area that may require special management considerations or protection. The Rater should contact the Region 3 Headquarters or the Columbus Ecological Services Office for updates as to whether critical habitat has been designated for other federally listed threatened or endangered species. "Documented" means the wetland is listed in the appropriate State of Ohio database.

#	Question	Circle one	
1	Critical Habitat. Is the wetland in a township, section, or subsection of a United States Geological Survey 7.5 minute Quadrangle that has been designated by the U.S. Fish and Wildlife Service as "critical habitat" for any threatened or endangered plant or animal species? Note: as of January 1, 2001, of the federally listed endangered or threatened species which can be found in Ohio, the Indiana Bat has had critical habitat designated (50 CFR 17.95(a)) and the piping plover has had critical habitat proposed (65 FR 41812 July 6, 2000).	YES Wetland should be evaluated for possible Category 3 status Go to Question 2	<input checked="" type="radio"/> NO Go to Question 2
2	Threatened or Endangered Species. Is the wetland known to contain an individual of, or documented occurrences of federal or state-listed threatened or endangered plant or animal species?	YES Wetland is a Category 3 wetland. Go to Question 3	<input checked="" type="radio"/> NO Go to Question 3
3	Documented High Quality Wetland. Is the wetland on record in Natural Heritage Database as a high quality wetland?	YES Wetland is a Category 3 wetland Go to Question 4	<input checked="" type="radio"/> NO Go to Question 4
4	Significant Breeding or Concentration Area. Does the wetland contain documented regionally significant breeding or nonbreeding waterfowl, neotropical songbird, or shorebird concentration areas?	YES Wetland is a Category 3 wetland Go to Question 5	<input checked="" type="radio"/> NO Go to Question 5
5	Category 1 Wetlands. Is the wetland less than 0.5 hectares (1 acre) in size and hydrologically isolated and either 1) comprised of vegetation that is dominated (greater than eighty per cent areal cover) by <i>Phalaris arundinacea</i> , <i>Lythrum salicaria</i> , or <i>Phragmites australis</i> , or 2) an acidic pond created or excavated on mined lands that has little or no vegetation?	YES Wetland is a Category 1 wetland Go to Question 6	<input checked="" type="radio"/> NO Go to Question 6
6	Bogs. Is the wetland a peat-accumulating wetland that 1) has no significant inflows or outflows, 2) supports acidophilic mosses, particularly <i>Sphagnum</i> spp., 3) the acidophilic mosses have >30% cover, 4) at least one species from Table 1 is present, and 5) the cover of invasive species (see Table 1) is <25%?	YES Wetland is a Category 3 wetland Go to Question 7	<input checked="" type="radio"/> NO Go to Question 7
7	Fens. Is the wetland a carbon accumulating (peat, muck) wetland that is saturated during most of the year, primarily by a discharge of free flowing, mineral rich, ground water with a circumneutral ph (5.5-9.0) and with one or more plant species listed in Table 1 and the cover of invasive species listed in Table 1 is <25%?	YES Wetland is a Category 3 wetland Go to Question 8a	<input checked="" type="radio"/> NO Go to Question 8a
8a	"Old Growth Forest." Is the wetland a forested wetland and is the forest characterized by, but not limited to, the following characteristics: overstory canopy trees of great age (exceeding at least 50% of a projected maximum attainable age for a species); little or no evidence of human-caused understory disturbance during the past 80 to 100 years; an all-aged structure and multilayered canopies; aggregations of canopy trees interspersed with canopy gaps; and significant numbers of standing dead snags and downed logs?	YES Wetland is a Category 3 wetland. Go to Question 8b	<input checked="" type="radio"/> NO Go to Question 8b

8b	Mature forested wetlands. Is the wetland a forested wetland with 50% or more of the cover of upper forest canopy consisting of deciduous trees with large diameters at breast height (dbh), generally diameters greater than 45cm (17.7in) dbh?	YES Wetland should be evaluated for possible Category 3 status. Go to Question 9a	NO Go to Question 9a
9a	Lake Erie coastal and tributary wetlands. Is the wetland located at an elevation less than 575 feet on the USGS map, adjacent to this elevation, or along a tributary to Lake Erie that is accessible to fish?	YES Go to Question 9b	NO Go to Question 10
9b	Does the wetland's hydrology result from measures designed to prevent erosion and the loss of aquatic plants, i.e. the wetland is partially hydrologically restricted from Lake Erie due to lakeward or landward dikes or other hydrological controls?	YES Wetland should be evaluated for possible Category 3 status Go to Question 10	NO Go to Question 9c
9c	Are Lake Erie water levels the wetland's primary hydrological influence, i.e. the wetland is hydrologically unrestricted (no lakeward or upland border alterations), or the wetland can be characterized as an "estuarine" wetland with lake and river influenced hydrology. These include sandbar deposition wetlands, estuarine wetlands, river mouth wetlands, or those dominated by submersed aquatic vegetation.	YES Go to Question 9d	NO Go to Question 10
9d	Does the wetland have a predominance of native species within its vegetation communities, although non-native or disturbance tolerant native species can also be present?	YES Wetland is a Category 3 wetland Go to Question 10	NO Go to Question 9e
9e	Does the wetland have a predominance of non-native or disturbance tolerant native plant species within its vegetation communities?	YES Wetland should be evaluated for possible Category 3 status Go to Question 10	NO Go to Question 10
10	Lake Plain Sand Prairies (Oak Openings) Is the wetland located in Lucas, Fulton, Henry, or Wood Counties and can the wetland be characterized by the following description: the wetland has a sandy substrate with interspersed organic matter, a water table often within several inches of the surface, and often with a dominance of the gramineous vegetation listed in Table 1 (woody species may also be present). The Ohio Department of Natural Resources Division of Natural Areas and Preserves can provide assistance in confirming this type of wetland and its quality.	YES Wetland is a Category 3 wetland. Go to Question 11	NO Go to Question 11
11	Relict Wet Prairies. Is the wetland a relict wet prairie community dominated by some or all of the species in Table 1. Extensive prairies were formerly located in the Darby Plains (Madison and Union Counties), Sandusky Plains (Wyandot, Crawford, and Marion Counties), northwest Ohio (e.g. Erie, Huron, Lucas, Wood Counties), and portions of western Ohio Counties (e.g. Darke, Mercer, Miami, Montgomery, Van Wert etc.).	YES Wetland should be evaluated for possible Category 3 status Complete Quantitative Rating	NO Complete Quantitative Rating

Table 1. Characteristic plant species.

invasive/exotic spp	fen species	bog species	Oak Opening species	wet prairie species
<i>Lythrum salicaria</i>	<i>Zygadenus elegans</i> var. <i>glaucus</i>	<i>Calla palustris</i>	<i>Carex cryptolepis</i>	<i>Calamagrostis canadensis</i>
<i>Myriophyllum spicatum</i>	<i>Cacalia plantaginea</i>	<i>Carex atlantica</i> var. <i>capillacea</i>	<i>Carex lasiocarpa</i>	<i>Calamagrostis stricta</i>
<i>Najas minor</i>	<i>Carex flava</i>	<i>Carex echinata</i>	<i>Carex stricta</i>	<i>Carex atherodes</i>
<i>Phalaris arundinacea</i>	<i>Carex sterilis</i>	<i>Carex oligosperma</i>	<i>Cladium mariscoides</i>	<i>Carex buxbaumii</i>
<i>Phragmites australis</i>	<i>Carex stricta</i>	<i>Carex trisperma</i>	<i>Calamagrostis stricta</i>	<i>Carex pellita</i>
<i>Potamogeton crispus</i>	<i>Deschampsia caespitosa</i>	<i>Chamaedaphne calyculata</i>	<i>Calamagrostis canadensis</i>	<i>Carex sartwellii</i>
<i>Ranunculus ficaria</i>	<i>Eleocharis rostellata</i>	<i>Decodon verticillatus</i>	<i>Quercus palustris</i>	<i>Gentiana andrewsii</i>
<i>Rhamnus frangula</i>	<i>Eriophorum viridicarinarum</i>	<i>Eriophorum virginicum</i>		<i>Helianthus grosseserratus</i>
<i>Typha angustifolia</i>	<i>Gentianopsis</i> spp.	<i>Larix laricina</i>		<i>Liatris spicata</i>
<i>Typha xglauca</i>	<i>Lobelia kalmii</i>	<i>Nemopanthus mucronatus</i>		<i>Lysimachia quadriflora</i>
	<i>Parnassia glauca</i>	<i>Scheuchzeria palustris</i>		<i>Lythrum alatum</i>
	<i>Potentilla fruticosa</i>	<i>Sphagnum</i> spp.		<i>Pycnanthemum virginianum</i>
	<i>Rhamnus alnifolia</i>	<i>Vaccinium macrocarpon</i>		<i>Silphium terebinthinaceum</i>
	<i>Rhynchospora capillacea</i>	<i>Vaccinium corymbosum</i>		<i>Sorghastrum nutans</i>
	<i>Salix candida</i>	<i>Vaccinium oxycoccos</i>		<i>Spartina pectinata</i>
	<i>Salix myricoides</i>	<i>Woodwardia virginica</i>		<i>Solidago riddellii</i>
	<i>Salix serissima</i>	<i>Xyris difformis</i>		
	<i>Solidago ohioensis</i>			
	<i>Tofieldia glutinosa</i>			
	<i>Triglochin maritimum</i>			
	<i>Triglochin palustre</i>			

End of Narrative Rating. Begin Quantitative Rating on next page.

Site: Wagenhals Station	Rater(s): Kristen Vonderwish	Date: 11/11/2022
--------------------------------	-------------------------------------	-------------------------

2	2
max 6 pts.	subtotal

Metric 1. Wetland Area (size).

Select one size class and assign score.

- ☐ >50 acres (>20.2ha) (6 pts)
- ☐ 25 to <50 acres (10.1 to <20.2ha) (5 pts)
- ☐ 10 to <25 acres (4 to <10.1ha) (4 pts)
- ☐ 3 to <10 acres (1.2 to <4ha) (3 pts)
- ☒ 0.3 to <3 acres (0.12 to <1.2ha) (2pts)
- ☐ 0.1 to <0.3 acres (0.04 to <0.12ha) (1 pt)
- ☐ <0.1 acres (0.04ha) (0 pts)

7	9
max 14 pts.	subtotal

Metric 2. Upland buffers and surrounding land use.

2a. Calculate average buffer width. Select only one and assign score. Do not double check.

- ☐ WIDE. Buffers average 50m (164ft) or more around wetland perimeter (7)
- ☒ MEDIUM. Buffers average 25m to <50m (82 to <164ft) around wetland perimeter (4)
- ☐ NARROW. Buffers average 10m to <25m (32ft to <82ft) around wetland perimeter (1)
- ☐ VERY NARROW. Buffers average <10m (<32ft) around wetland perimeter (0)

2b. Intensity of surrounding land use. Select one or double check and average.

- ☐ VERY LOW. 2nd growth or older forest, prairie, savannah, wildlife area, etc. (7)
- ☒ LOW. Old field (>10 years), shrub land, young second growth forest. (5)
- ☐ MODERATELY HIGH. Residential, fenced pasture, park, conservation tillage, new fallow field. (3)
- ☒ HIGH. Urban, industrial, open pasture, row cropping, mining, construction. (1)

13	22
max 30 pts.	subtotal

Metric 3. Hydrology.

3a. Sources of Water. Score all that apply.

- ☐ High pH groundwater (5)
- ☐ Other groundwater (3)
- ☒ Precipitation (1)
- ☐ Seasonal/Intermittent surface water (3)
- ☐ Perennial surface water (lake or stream) (5)

3c. Maximum water depth. Select only one and assign score.

- ☐ >0.7 (27.6in) (3)
- ☐ 0.4 to 0.7m (15.7 to 27.6in) (2)
- ☒ <0.4m (<15.7in) (1)

3e. Modifications to natural hydrologic regime. Score one or double check and average.

- ☐ None or none apparent (12)
- ☒ Recovered (7)
- ☐ Recovering (3)
- ☐ Recent or no recovery (1)

3b. Connectivity. Score all that apply.

- ☐ 100 year floodplain (1)
- ☐ Between stream/lake and other human use (1)
- ☐ Part of wetland/upland (e.g. forest), complex (1)
- ☒ Part of riparian or upland corridor (1)

3d. Duration inundation/saturation. Score one or dbl check.

- ☐ Semi- to permanently inundated/saturated (4)
- ☒ Regularly inundated/saturated (3)
- ☐ Seasonally inundated (2)
- ☐ Seasonally saturated in upper 30cm (12in) (1)

Check all disturbances observed	
<input type="checkbox"/> ditch <input type="checkbox"/> tile <input type="checkbox"/> dike <input type="checkbox"/> weir <input type="checkbox"/> stormwater input	<input type="checkbox"/> point source (nonstormwater) <input type="checkbox"/> filling/grading <input checked="" type="checkbox"/> road bed/RR track <input type="checkbox"/> dredging <input type="checkbox"/> other _____

13	35
max 20 pts.	subtotal

Metric 4. Habitat Alteration and Development.

4a. Substrate disturbance. Score one or double check and average.

- ☐ None or none apparent (4)
- ☒ Recovered (3)
- ☐ Recovering (2)
- ☐ Recent or no recovery (1)

4b. Habitat development. Select only one and assign score.

- ☐ Excellent (7)
- ☐ Very good (6)
- ☐ Good (5)
- ☒ Moderately good (4)
- ☐ Fair (3)
- ☐ Poor to fair (2)
- ☐ Poor (1)

4c. Habitat alteration. Score one or double check and average.

- ☐ None or none apparent (9)
- ☒ Recovered (6)
- ☐ Recovering (3)
- ☐ Recent or no recovery (1)

Check all disturbances observed	
<input type="checkbox"/> mowing <input type="checkbox"/> grazing <input type="checkbox"/> clearcutting <input checked="" type="checkbox"/> selective cutting <input type="checkbox"/> woody debris removal <input type="checkbox"/> toxic pollutants	<input type="checkbox"/> shrub/sapling removal <input type="checkbox"/> herbaceous/aquatic bed removal <input type="checkbox"/> sedimentation <input type="checkbox"/> dredging <input type="checkbox"/> farming <input type="checkbox"/> nutrient enrichment

35
subtotal this page

Site: Wagenhals Station	Rater(s): Kristen Vonderwisch	Date: 11/11/2022
--------------------------------	--------------------------------------	-------------------------

35

subtotal first page

0	35
---	----

max 10 pts.

subtotal

Metric 5. Special Wetlands.

Check all that apply and score as indicated.

- ☐ Bog (10)
- ☐ Fen (10)
- ☐ Old growth forest (10)
- ☐ Mature forested wetland (5)
- ☐ Lake Erie coastal/tributary wetland-unrestricted hydrology (10)
- ☐ Lake Erie coastal/tributary wetland-restricted hydrology (5)
- ☐ Lake Plain Sand Prairies (Oak Openings) (10)
- ☐ Relict Wet Prairies (10)
- ☐ Known occurrence state/federal threatened or endangered species (10)
- ☐ Significant migratory songbird/water fowl habitat or usage (10)
- ☐ Category 1 Wetland. See Question 1 Qualitative Rating (-10)

7	42
---	----

max 20 pts.

subtotal

Metric 6. Plant communities, interspersions, microtopography.**6a. Wetland Vegetation Communities.**

Score all present using 0 to 3 scale.

- ☐ 0 Aquatic bed
- ☐ 2 Emergent
- ☐ 2 Shrub
- ☐ 0 Forest
- ☐ 0 Mudflats
- ☐ 0 Open water
- ☐ 0 Other _____

6b. horizontal (plan view) Interspersions.

Select only one.

- ☐ High (5)
- ☐ Moderately high(4)
- ☐ Moderate (3)
- ☒ Moderately low (2)
- ☐ Low (1)
- ☐ None (0)

6c. Coverage of invasive plants. Refer to Table 1 ORAM long form for list. Add or deduct points for coverage

- ☐ Extensive >75% cover (-5)
- ☐ Moderate 25-75% cover (-3)
- ☒ Sparse 5-25% cover (-1)
- ☐ Nearly absent <5% cover (0)
- ☐ Absent (1)

6d. Microtopography.

Score all present using 0 to 3 scale.

- ☐ 1 Vegetated hummocks/tussocks
- ☐ 1 Coarse woody debris >15cm (6in)
- ☐ 0 Standing dead >25cm (10in) dbh
- ☐ 0 Amphibian breeding pools

Vegetation Community Cover Scale

0	Absent or comprises <0.1ha (0.2471 acres) contiguous area
1	Present and either comprises small part of wetland's vegetation and is of moderate quality, or comprises a significant part but is of low quality
2	Present and either comprises significant part of wetland's vegetation and is of moderate quality or comprises a small part and is of high quality
3	Present and comprises significant part, or more, of wetland's vegetation and is of high quality

Narrative Description of Vegetation Quality

low	Low spp diversity and/or predominance of nonnative or disturbance tolerant native species
mod	Native spp are dominant component of the vegetation, although nonnative and/or disturbance tolerant native spp can also be present, and species diversity moderate to moderately high, but generally w/o presence of rare threatened or endangered spp
high	A predominance of native species, with nonnative spp and/or disturbance tolerant native spp absent or virtually absent, and high spp diversity and often, but not always, the presence of rare, threatened, or endangered spp

Mudflat and Open Water Class Quality

0	Absent <0.1ha (0.247 acres)
1	Low 0.1 to <1ha (0.247 to 2.47 acres)
2	Moderate 1 to <4ha (2.47 to 9.88 acres)
3	High 4ha (9.88 acres) or more

Microtopography Cover Scale

0	Absent
1	Present very small amounts or if more common of marginal quality
2	Present in moderate amounts, but not of highest quality or in small amounts of highest quality
3	Present in moderate or greater amounts and of highest quality

42

End of Quantitative Rating. Complete Categorization Worksheets.

ORAM Summary Worksheet

		circle answer or insert score	Result
Narrative Rating	Question 1 Critical Habitat	YES <input checked="" type="radio"/> NO	If yes, Category 3.
	Question 2. Threatened or Endangered Species	YES <input checked="" type="radio"/> NO	If yes, Category 3.
	Question 3. High Quality Natural Wetland	YES <input checked="" type="radio"/> NO	If yes, Category 3.
	Question 4. Significant bird habitat	YES <input checked="" type="radio"/> NO	If yes, Category 3.
	Question 5. Category 1 Wetlands	YES <input checked="" type="radio"/> NO	If yes, Category 1.
	Question 6. Bogs	YES <input checked="" type="radio"/> NO	If yes, Category 3.
	Question 7. Fens	YES <input checked="" type="radio"/> NO	If yes, Category 3.
	Question 8a. Old Growth Forest	YES <input checked="" type="radio"/> NO	If yes, Category 3.
	Question 8b. Mature Forested Wetland	YES <input checked="" type="radio"/> NO	If yes, evaluate for Category 3; may also be 1 or 2.
	Question 9b. Lake Erie Wetlands - Restricted	YES <input checked="" type="radio"/> NO	If yes, evaluate for Category 3; may also be 1 or 2.
	Question 9d. Lake Erie Wetlands – Unrestricted with native plants	YES <input checked="" type="radio"/> NO	If yes, Category 3
	Question 9e. Lake Erie Wetlands - Unrestricted with invasive plants	YES <input checked="" type="radio"/> NO	If yes, evaluate for Category 3; may also be 1 or 2.
	Question 10. Oak Openings	YES <input checked="" type="radio"/> NO	If yes, Category 3
Quantitative Rating	Question 11. Relict Wet Prairies	YES <input checked="" type="radio"/> NO	If yes, evaluate for Category 3; may also be 1 or 2.
	Metric 1. Size	2	
	Metric 2. Buffers and surrounding land use	7	
	Metric 3. Hydrology	13	
	Metric 4. Habitat	13	
	Metric 5. Special Wetland Communities	0	
	Metric 6. Plant communities, interspersions, microtopography	7	
	TOTAL SCORE	42	Category based on score breakpoints Modified 2

Complete Wetland Categorization Worksheet.

Wetland Categorization Worksheet

Choices	Circle one		Evaluation of Categorization Result of ORAM
Did you answer "Yes" to any of the following questions: Narrative Rating Nos. 2, 3, 4, 6, 7, 8a, 9d, 10	YES Wetland is categorized as a Category 3 wetland	<input checked="" type="radio"/> NO	Is quantitative rating score <i>less</i> than the Category 2 scoring threshold (<i>excluding</i> gray zone)? If yes, reevaluate the category of the wetland using the narrative criteria in OAC Rule 3745-1-54(C) and biological and/or functional assessments to determine if the wetland has been over-categorized by the ORAM
Did you answer "Yes" to any of the following questions: Narrative Rating Nos. 1, 8b, 9b, 9e, 11	YES Wetland should be evaluated for possible Category 3 status	<input checked="" type="radio"/> NO	Evaluate the wetland using the 1) narrative criteria in OAC Rule 3745-1-54(C) and 2) the quantitative rating score. If the wetland is determined to be a Category 3 wetland using either of these, it should be categorized as a Category 3 wetland. Detailed biological and/or functional assessments may also be used to determine the wetland's category.
Did you answer "Yes" to Narrative Rating No. 5	YES Wetland is categorized as a Category 1 wetland	<input checked="" type="radio"/> NO	Is quantitative rating score <i>greater</i> than the Category 2 scoring threshold (<i>including</i> any gray zone)? If yes, reevaluate the category of the wetland using the narrative criteria in OAC Rule 3745-1-54(C) and biological and/or functional assessments to determine if the wetland has been under-categorized by the ORAM
Does the quantitative score fall within the scoring range of a Category 1, 2, or 3 wetland?	<input checked="" type="radio"/> YES Wetland is assigned to the appropriate category based on the scoring range	<input type="radio"/> NO	If the score of the wetland is located within the scoring range for a particular category, the wetland should be assigned to that category. In all instances however, the narrative criteria described in OAC Rule 3745-1-54(C) can be used to clarify or change a categorization based on a quantitative score.
Does the quantitative score fall with the "gray zone" for Category 1 or 2 or Category 2 or 3 wetlands?	YES Wetland is assigned to the higher of the two categories or assigned to a category based on detailed assessments and the narrative criteria	<input checked="" type="radio"/> NO	Rater has the option of assigning the wetland to the higher of the two categories or to assign a category based on the results of a nonrapid wetland assessment method, e.g. functional assessment, biological assessment, etc, and a consideration of the narrative criteria in OAC rule 3745-1-54(C).
Does the wetland otherwise exhibit <i>moderate</i> OR <i>superior</i> hydrologic OR habitat, OR recreational functions AND the wetland was <i>not</i> categorized as a Category 2 wetland (in the case of moderate functions) or a Category 3 wetland (in the case of superior functions) by this method?	YES Wetland was undercategorized by this method. A written justification for recategorization should be provided on Background Information Form	<input checked="" type="radio"/> NO Wetland is assigned to category as determined by the ORAM.	A wetland may be undercategorized using this method, but still exhibit one or more superior functions, e.g. a wetland's biotic communities may be degraded by human activities, but the wetland may still exhibit superior hydrologic functions because of its type, landscape position, size, local or regional significance, etc. In this circumstance, the narrative criteria in OAC Rule 3745-1-54(C)(2) and (3) are controlling, and the under-categorization should be corrected. A written justification with supporting reasons or information for this determination should be provided.

Final Category			
Choose one	Category 1	<input checked="" type="radio"/> Category 2	Category 3

End of Ohio Rapid Assessment Method for Wetlands.

APPENDIX D

ODNR and USFWS Correspondence



Ohio Department of Natural Resources

MIKE DeWINE, GOVERNOR

MARY MERTZ, DIRECTOR

Office of Real Estate

John Kessler, Chief

2045 Morse Road – Bldg. E-2

Columbus, OH 43229

Phone: (614) 265-6621

Fax: (614) 267-4764

September 9, 2022

Kristen Vonderwish
GAI Consultants
5399 Lauby Road, Suite 120
North Canton, OH 44720

Re: 22-0821; AEP- Wagenhals Station Project

Project: The proposed Project involves building a new station adjacent to the existing Wagenhals Station.

Location: The proposed project is located in Canton Township, Stark County, Ohio.

The Ohio Department of Natural Resources (ODNR) has completed a review of the above referenced project. These comments were generated by an inter-disciplinary review within the Department. These comments have been prepared under the authority of the Fish and Wildlife Coordination Act (48 Stat. 401, as amended; 16 U.S.C. 661 et seq.), the National Environmental Policy Act, the Coastal Zone Management Act, Ohio Revised Code and other applicable laws and regulations. These comments are also based on ODNR's experience as the state natural resource management agency and do not supersede or replace the regulatory authority of any local, state or federal agency nor relieve the applicant of the obligation to comply with any local, state or federal laws or regulations.

Natural Heritage Database: A review of the Ohio Natural Heritage Database indicates there are no records of state or federally listed plants or animals within one mile of the specified project area. Records searched date from 1980.

Please note that Ohio has not been completely surveyed and we rely on receiving information from many sources. Therefore, a lack of records for any particular area is not a statement that rare species or unique features are absent from that area.

Fish and Wildlife: The Division of Wildlife (DOW) has the following comments.

The DOW recommends that impacts to streams, wetlands and other water resources be avoided and minimized to the fullest extent possible, and that Best Management Practices be utilized to minimize erosion and sedimentation.

The entire state of Ohio is within the range of the Indiana bat (*Myotis sodalis*), a state endangered and federally endangered species, the northern long-eared bat (*Myotis septentrionalis*), a state endangered and federally threatened species, the little brown bat (*Myotis lucifugus*), a state endangered species, and the tricolored bat (*Perimyotis subflavus*), a state endangered species. During the spring and summer (April 1 through September 30), these species of bats predominately roost in trees behind loose, exfoliating bark, in crevices and cavities, or in the

leaves. However, these species are also dependent on the forest structure surrounding roost trees. If trees are present within the project area, and trees must be cut, the DOW recommends cutting only occur from October 1 through March 31, conserving trees with loose, shaggy bark and/or crevices, holes, or cavities, as well as trees with DBH ≥ 20 if possible. If trees are present within the project area, and trees must be cut during the summer months, the DOW recommends a mist net survey or acoustic survey be conducted from June 1 through August 15, prior to any cutting. Mist net and acoustic surveys should be conducted in accordance with the most recent version of the "[OHIO DIVISION OF WILDLIFE GUIDANCE FOR BAT SURVEYS AND TREE CLEARING](#)". If state listed bats are documented, DOW recommends cutting only occur from October 1 through March 31. However, limited summer tree cutting may be acceptable after consultation with the DOW (contact Eileen Wyza at Eileen.Wyza@dnr.ohio.gov).

The DOW also recommends that a desktop habitat assessment is conducted, followed by a field assessment if needed, to determine if a potential hibernaculum is present within the project area. Direction on how to conduct habitat assessments can be found in the current USFWS "[RANGE-WIDE INDIANA BAT & NORTHERN LONG-EARED BAT SURVEY GUIDELINES](#)." If a habitat assessment finds that a potential hibernaculum is present within 0.25 miles of the project area, please send this information to Eileen Wyza for project recommendations. If a potential or known hibernaculum is found, the DOW recommends a 0.25-mile tree cutting and subsurface disturbance buffer around the hibernaculum entrance, however, limited summer or winter tree cutting may be acceptable after consultation with the DOW. If no tree cutting or subsurface impacts to a hibernaculum are proposed, this project is not likely to impact these species.

The project is within the range of the long-solid (*Fusconaia maculata maculata*), a state endangered mussel. Due to the location, and that there is no in-water work proposed in a perennial stream of sufficient size, this project is not likely to impact this species.

The project is within the range of the Iowa darter (*Etheostoma exile*), a state endangered fish. The DOW recommends no in-water work in perennial streams from March 15 through June 30 to reduce impacts to indigenous aquatic species and their habitat. If no in-water work is proposed in a perennial stream, this project is not likely to impact this or other aquatic species.

The project is within the range of the spotted turtle (*Clemmys guttata*), a state threatened species. This species prefers fens, bogs and marshes, but also is known to inhabit wet prairies, meadows, pond edges, wet woods, and the shallow sluggish waters of small streams and ditches. Due to the location, the type of habitat within the project area, and the type of work proposed, this project is not likely to impact this species.

Due to the potential of impacts to federally listed species, as well as to state listed species, we recommend that this project be coordinated with the US Fish & Wildlife Service.


Water Resources: The Division of Water Resources has the following comment.

The [local floodplain administrator](#) should be contacted concerning the possible need for any floodplain permits or approvals for this project.

ODNR appreciates the opportunity to provide these comments. Please contact Mike Pettegrew at mike.pettegrew@dnr.ohio.gov if you have questions about these comments or need additional information.

Mike Pettegrew
Environmental Services Administrator

United States Department of the Interior



FISH AND WILDLIFE SERVICE

Ecological Services
4625 Morse Road, Suite 104
Columbus, Ohio 43230
(614) 416-8993 / FAX (614) 416-8994



August 19, 2022

Project Code: 2022-0075215

Dear Ms. Vonderwish:

The U.S Fish and Wildlife Service (Service) has received your recent correspondence requesting information about the subject proposal. We offer the following comments and recommendations to assist you in minimizing and avoiding adverse impacts to threatened and endangered species pursuant to the Endangered Species Act of 1973 (16 U.S.C. 1531 et seq), as amended (ESA).

Federally Threatened and Endangered Species: The endangered Indiana bat (*Myotis sodalis*) and threatened northern long-eared bat (*Myotis septentrionalis*) occur throughout the State of Ohio. The Indiana bat and northern long-eared bat may be found wherever suitable habitat occurs unless a presence/absence survey has been performed to document absence. Suitable summer habitat for Indiana bats and northern long-eared bats consists of a wide variety of forested/wooded habitats where they roost, forage, and breed that may also include adjacent and interspersed non-forested habitats such as emergent wetlands and adjacent edges of agricultural fields, woodlots, fallow fields, and pastures. Roost trees for both species include live and standing dead trees ≥ 3 inches diameter at breast height (dbh) that have any exfoliating bark, cracks, crevices, hollows and/or cavities. These roost trees may be located in forested habitats as well as linear features such as fencerows, riparian forests, and other wooded corridors. Individual trees may be considered suitable habitat when they exhibit the characteristics of a potential roost tree and are located within 1,000 feet of other forested/wooded habitat. Northern long-eared bats have also been observed roosting in human-made structures, such as buildings, barns, bridges, and bat houses; therefore, these structures should also be considered potential summer habitat. In the winter, Indiana bats and northern long-eared bats hibernate in caves, rock crevices and abandoned mines.

Seasonal Tree Clearing for Federally Listed Bat Species: Should the proposed project site contain trees ≥ 3 inches dbh, we recommend avoiding tree removal wherever possible. If any caves or abandoned mines may be disturbed, further coordination with this office is requested to determine if fall or spring portal surveys are warranted. If no caves or abandoned mines are present and trees ≥ 3 inches dbh cannot be avoided, we recommend removal of any trees ≥ 3 inches dbh only occur between October 1 and March 31. Seasonal clearing is recommended to avoid adverse effects to Indiana bats and northern long-eared bats. While incidental take of northern long-eared bats from most tree clearing is exempted by a 4(d) rule (see <https://ecos.fws.gov/ecp/species/9045>), incidental take of Indiana bats is still prohibited without a project-specific exemption. Thus, seasonal clearing is recommended where Indiana bats are assumed present.

If implementation of this seasonal tree cutting recommendation is not possible, a summer presence/absence survey may be conducted for Indiana bats. If Indiana bats are not detected during the survey, then tree clearing may occur at any time of the year. Surveys must be conducted by an approved surveyor and be designed and conducted in coordination with the Ohio Field Office. Surveyors must have a valid federal permit. Please note that in Ohio summer mist net surveys may only be conducted between June 1 and August 15.

Section 7 Coordination: If there is a federal nexus for the project (e.g., federal funding provided, federal permits required to construct), then no tree clearing should occur on any portion of the project area until consultation under section 7 of the ESA, between the Service and the federal action agency, is completed. We recommend the federal action agency submit a determination of effects to this office, relative to the Indiana bat and northern long-eared bat, for our review and concurrence. This letter provides technical assistance only and does not serve as a completed section 7 consultation document.

Stream and Wetland Avoidance: Over 90% of the wetlands in Ohio have been drained, filled, or modified by human activities, thus it is important to conserve the functions and values of the remaining wetlands in Ohio (https://epa.ohio.gov/portals/47/facts/ohio_wetlands.pdf). We recommend avoiding and minimizing project impacts to all wetland habitats (e.g., forests, streams, vernal pools) to the maximum extent possible in order to benefit water quality and fish and wildlife habitat. Additionally, natural buffers around streams and wetlands should be preserved to enhance beneficial functions. If streams or wetlands will be impacted, the U.S. Army Corps of Engineers should be contacted to determine whether a Clean Water Act section 404 permit is required. Best management practices should be used to minimize erosion, especially on slopes. Disturbed areas should be mulched and revegetated with native plant species. In addition, prevention of non-native, invasive plant establishment is critical in maintaining high quality habitats.

Due to the project type, size, and location, we do not anticipate adverse effects to any other federally endangered, threatened, or proposed species, or proposed or designated critical habitat. Should the project design change, or additional information on listed or proposed species or their critical habitat become available, or if new information reveals effects of the action that were not previously considered, coordination with the Service should be initiated to assess any potential impacts.

Thank you for your efforts to conserve listed species and sensitive habitats in Ohio. We recommend coordinating with the Ohio Department of Natural Resources due to the potential for the proposed project to affect state listed species and/or state lands. Contact Mike Pettegrew, Acting Environmental Services Administrator, at (614) 265-6387 or at mike.pettegrew@dnr.state.oh.us.

If you have questions, or if we can be of further assistance in this matter, please contact our office at (614) 416-8993 or ohio@fws.gov.

Sincerely,

A handwritten signature in blue ink, appearing to read "Patrice Ashfield", is centered below the word "Sincerely,". The signature is fluid and cursive.

Patrice Ashfield
Field Office Supervisor

cc: Nathan Reardon, ODNR-DOW
Eileen Wyza, ODNR-DOW



Canton Office
5399 Lauby Road, Suite 120
North Canton, OH 44720

T 330.433.2680

May 29, 2025

Project R240074.04

Ms. Amy Toohey
Environmental Specialist-Principal
American Electric Power Service Corporation
8500 Smiths Mill Road
New Albany, Ohio 43054

**Ecological Survey Report
Addendum No. 2 Letter Report
AEP Ohio Transmission Company
Wagenhals Station Upgrade Project
Stark County, Ohio**

Dear Ms. Toohey:

In November 2022, GAI Consultants, Inc. (GAI) conducted an ecological field survey on behalf of American Electric Power Ohio Transmission Company (AEP) for the Wagenhals Station Upgrade Project (Project) in Stark County, Ohio. The results of the ecological survey were previously included in an Ecological Survey Report (ESR) that was provided to AEP in January 2023. The ESR included the methods and results of the ecological field survey.

Subsequent design changes to the Project resulted in an expansion of the study area. A supplemental wetland and stream study was conducted on the expanded study areas on March 24, 25, 2025, April 8, 2025, and May 7, 2025. The expanded study areas and initial study area were combined into one continuous polygon study area. Four new streams were identified, and 3 streams were expanded in the new study area. In addition, 5 existing wetlands were expanded and combined into 2 wetlands and one new wetland was identified.

Maps depicting the studied area and delineated aquatic resources are included as Attachment 1. Wetland Data Forms are included in Attachment 2, ORAM forms are in Attachment 3, HHEI forms are in Attachment 4, newly identified resources are listed in the Wetland Resource Table (Table 1) and Stream Resource Table (Table 2) included in Attachment 5, and photographs are included in Attachment 6.

We appreciate working with you on this Project. If you have any questions or need additional information, please contact one or both of us at 330.323.1894 or j.noble@gaiconsultants.com and 234.203.0771 or k.vonderwish@gaiconsultants.com.

Sincerely,
GAI Consultants, Inc.

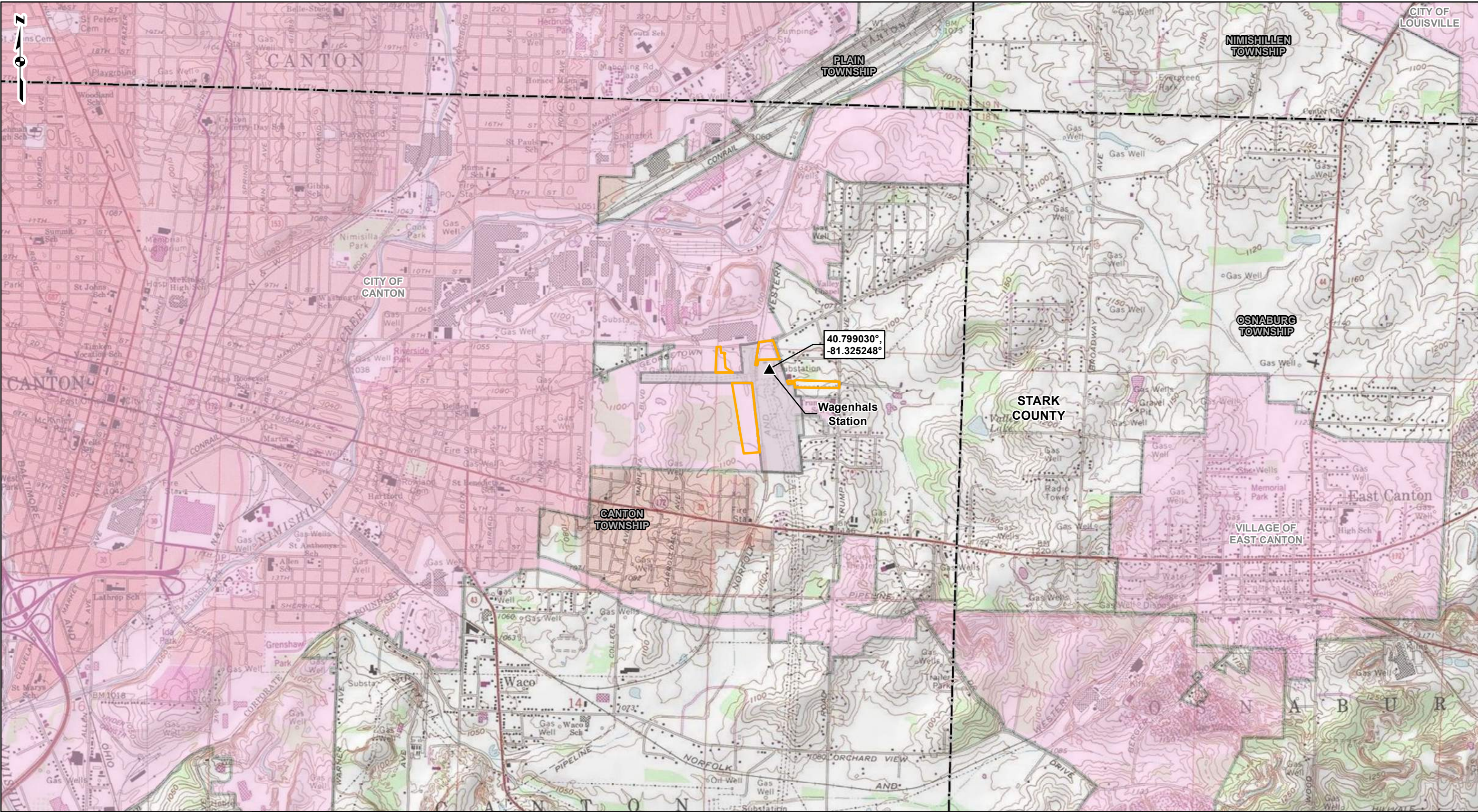
Joshua J. Noble
Senior Environmental Manager

Kristen L. Vonderwish
Project Environmental Specialist 3

Attachments: Attachment 1 (Project Maps)
Attachment 2 (Wetland Data Forms)
Attachment 3 (ORAM Forms)
Attachment 4 (HHEI Forms)
Attachment 5 (Wetland and Stream Resource Tables)
Attachment 6 (Photographs)

ATTACHMENT 1

Project Maps



PROJECT LOCATION



STARK COUNTY, OHIO

REFERENCE: USGS 7.5' TOPOGRAPHIC QUADRANGLES: CANTON EAST (1985) AND CANTON WEST (1986), OHIO, OBTAINED THROUGH ESRI USA TOPO MAPS, NATIONAL GEOGRAPHIC TOPO AND USGS, ACCESSED 05/2025.

LEGEND

- ▲ Existing Station
- ▭ Addendum Environmental Study Area
- ▭ Original Environmental Study Area
- ▭ Township Boundary
- ▭ Municipal Boundary

0 1,000 2,000 4,000 Feet

FIGURE 1
PROJECT LOCATION MAP

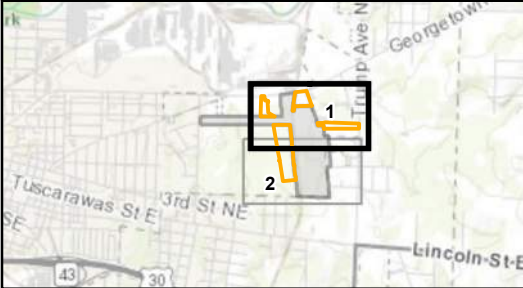


WAGENHALS STATION
UPGRADE PROJECT
AMERICAN ELECTRIC POWER



DRAWN BY: MTS
CHECKED: KJT

DATE: 5/21/2025
APPROVED:



REFERENCE: AERIAL IMAGERY, OHIO STATE IMAGERY PROGRAM (OSIP), 2017. WORLD TRANSPORTATION, ESRI, ARCGIS ONLINE, ACCESSED 05/2025. NATIONAL HYDROGRAPHY DATASET (NHD) STREAMS, USGS, 2023. NATIONAL WETLAND INVENTORY (NWI) WETLANDS, USFWS, 2024. 100-YEAR FLOODPLAINS, FEDERAL EMERGENCY MANAGEMENT AGENCY (FEMA), 2024.

LEGEND

● Culvert	▼ Upland Data Point	▭ Addendum Environmental Study Area	— NHD Stream
Stream Type:	▲ Wetland Data Point	▭ Original Environmental Study Area	▨ NWI Wetland
--- Intermittent Open-Ended Boundary	10-Ft Contour	■ FEMA Floodplain
— Perennial	■ Wetland		

0 100 200 400 Feet

**FIGURE 2
RESOURCE LOCATION MAP**

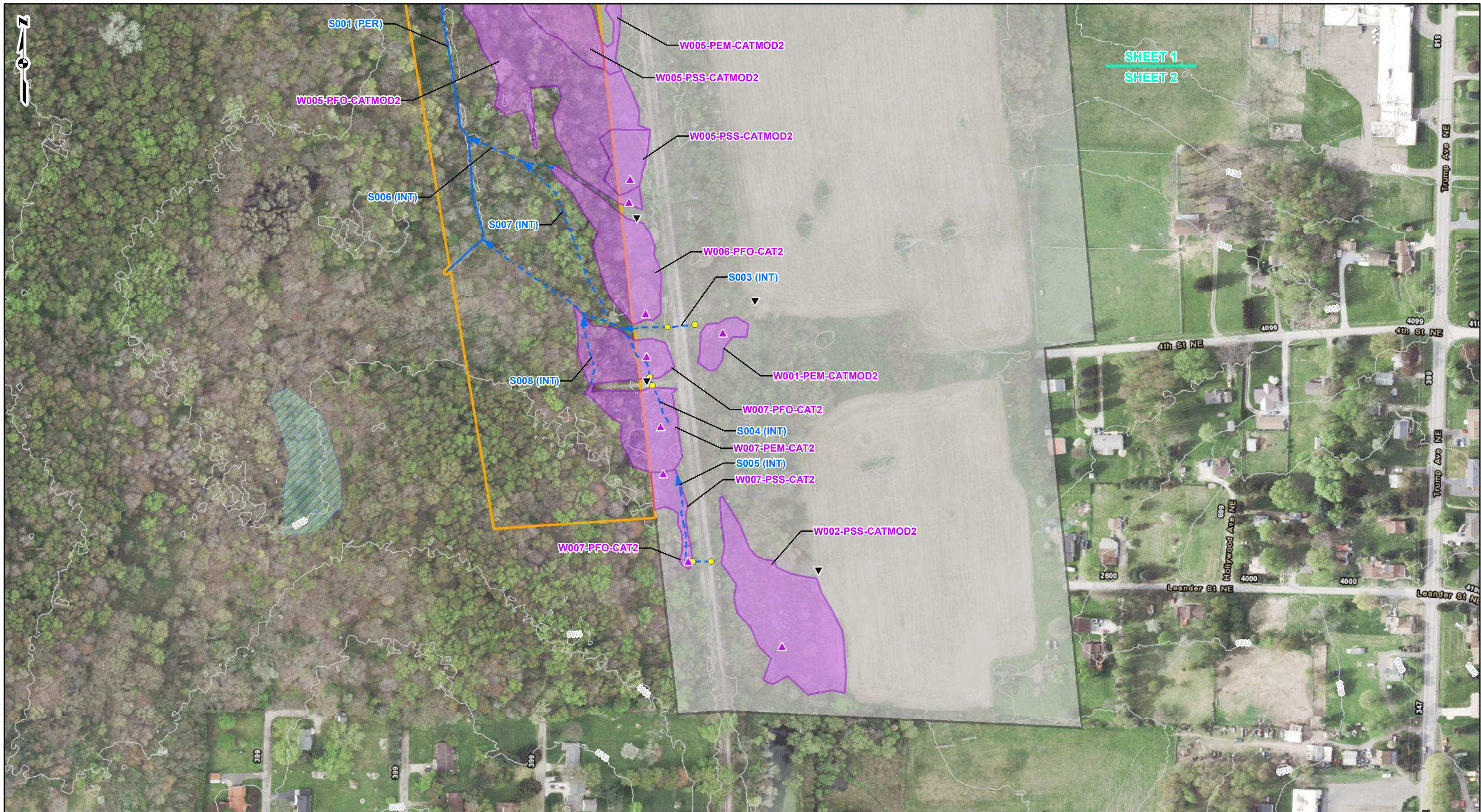
**WAGENHALS STATION
UPGRADE PROJECT
AMERICAN ELECTRIC POWER**

gal consultants

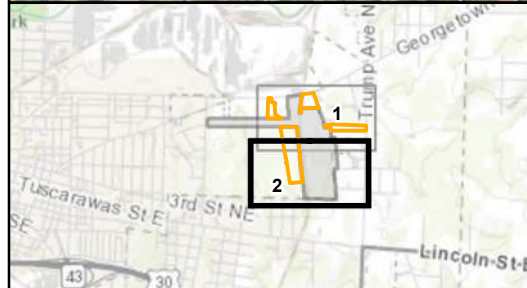
AMERICAN ELECTRIC POWER
BOUNDLESS ENERGY

DRAWN BY: MTS
CHECKED: KJT

DATE: 5/21/2025
APPROVED:



SHEET 1
SHEET 2

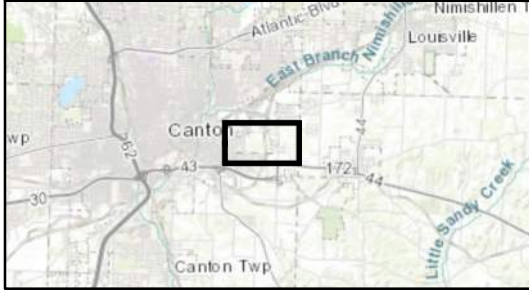
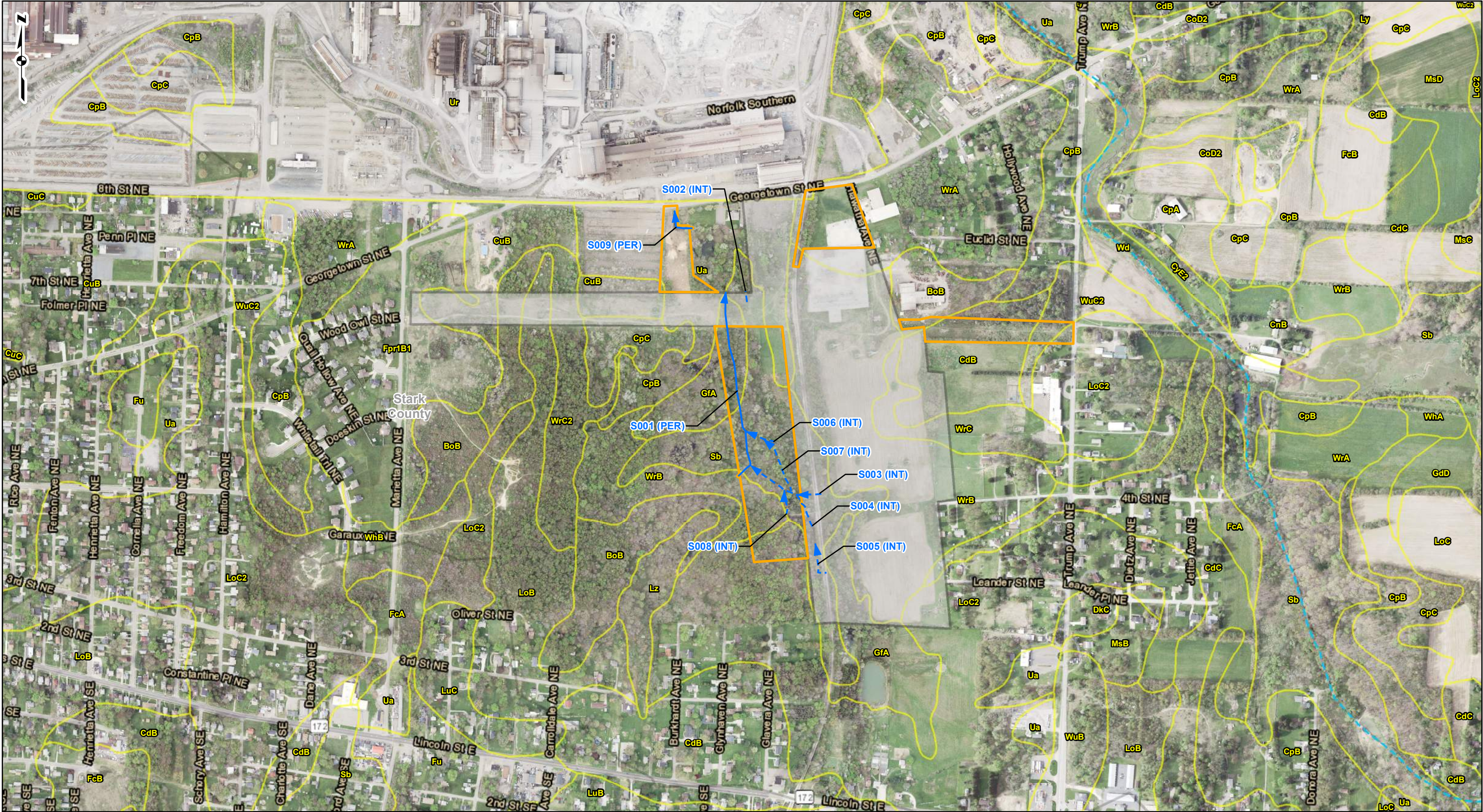


REFERENCE: AERIAL IMAGERY, OHIO STATE IMAGERY PROGRAM (OSIP), 2017. WORLD TRANSPORTATION, ESRI, ARCGIS ONLINE, ACCESSED 05/2025. NATIONAL HYDROGRAPHY DATASET (NHD) STREAMS, USGS, 2023. NATIONAL WETLAND INVENTORY (NWI) WETLANDS, USFWS, 2024. 100-YEAR FLOODPLAINS, FEDERAL EMERGENCY MANAGEMENT AGENCY (FEMA), 2024.

Culvert	Upland Data Point	Addendum Environmental Study Area	NHD Stream
Stream Type:	Wetland Data Point	Original Environmental Study Area	NWI Wetland
Intermittent	Open-Ended Boundary	10-Ft Contour	FEMA Floodplain
Perennial	Wetland		

0 100 200 400 Feet

FIGURE 2 RESOURCE LOCATION MAP	
WAGENHALS STATION UPGRADE PROJECT AMERICAN ELECTRIC POWER	
DRAWN BY: MTS CHECKED: KJT	DATE: 5/21/2025 APPROVED:



REFERENCE: AERIAL IMAGERY, OHIO STATE IMAGERY PROGRAM (OSIP), 2017. WORLD TRANSPORTATION, ESRI, ARCGIS ONLINE, ACCESSED 05/2025. NATIONAL HYDROGRAPHY DATASET (NHD) STREAMS, USGS. 2023. STREAM ELIGIBILITY, OHIO EPA, 401 WATER QUALITY CERTIFICATION, 2023. AQUATIC LIFE USE STREAMS, OHIO EPA, 2019. SOIL SURVEY GEOGRAPHIC (SSURGO) DATABASE, USDA/NRCS, 2024.

Stream Type:

- Intermittent
- Perennial

Legend

- Addendum Environmental Study Area
- Original Environmental Study Area
- NHD Stream
- OH WQS Stream
- Soil Type Boundary
- OH EPA Stream Eligibility:
 - Eligible
 - Ineligible
 - Possibly Eligible

**FIGURE 3
STREAM ELIGIBILITY MAP**

WAGENHALS STATION
UPGRADE PROJECT
AMERICAN ELECTRIC POWER

gal consultants

AMERICAN ELECTRIC POWER
BOUNDLESS ENERGY

DRAWN BY: MTS
CHECKED: KJT

DATE: 5/21/2025
APPROVED:

ATTACHMENT 2

Wetland Data Forms

WETLAND DETERMINATION DATA FORM – Northcentral and Northeast Region

Project/Site: _____ City/County: _____ Sampling Date: _____
Applicant/Owner: _____ State: _____ Sampling Point: _____
Investigator(s): _____ Section, Township, Range: _____
Landform (hillslope, terrace, etc.): _____ Local relief (concave, convex, none): _____
Slope (%): _____ Lat: _____ Long: _____ Datum: _____
Soil Map Unit Name: _____ NWI classification: _____

Are climatic / hydrologic conditions on the site typical for this time of year? Yes _____ No _____ (If no, explain in Remarks.)

Are Vegetation _____, Soil _____, or Hydrology _____ significantly disturbed? Are "Normal Circumstances" present? Yes _____ No _____

Are Vegetation _____, Soil _____, or Hydrology _____ naturally problematic? (If needed, explain any answers in Remarks.)

SUMMARY OF FINDINGS – Attach site map showing sampling point locations, transects, important features, etc.

Hydrophytic Vegetation Present? Yes _____ No _____	Is the Sampled Area within a Wetland? Yes _____ No _____ If yes, optional Wetland Site ID: _____
Hydric Soil Present? Yes _____ No _____	
Wetland Hydrology Present? Yes _____ No _____	
Remarks: (Explain alternative procedures here or in a separate report.)	

HYDROLOGY

Wetland Hydrology Indicators:		<u>Secondary Indicators (minimum of two required)</u>
<u>Primary Indicators (minimum of one is required; check all that apply)</u>		____ Surface Soil Cracks (B6)
____ Surface Water (A1)	____ Water-Stained Leaves (B9)	____ Drainage Patterns (B10)
____ High Water Table (A2)	____ Aquatic Fauna (B13)	____ Moss Trim Lines (B16)
____ Saturation (A3)	____ Marl Deposits (B15)	____ Dry-Season Water Table (C2)
____ Water Marks (B1)	____ Hydrogen Sulfide Odor (C1)	____ Crayfish Burrows (C8)
____ Sediment Deposits (B2)	____ Oxidized Rhizospheres on Living Roots (C3)	____ Saturation Visible on Aerial Imagery (C9)
____ Drift Deposits (B3)	____ Presence of Reduced Iron (C4)	____ Stunted or Stressed Plants (D1)
____ Algal Mat or Crust (B4)	____ Recent Iron Reduction in Tilled Soils (C6)	____ Geomorphic Position (D2)
____ Iron Deposits (B5)	____ Thin Muck Surface (C7)	____ Shallow Aquitard (D3)
____ Inundation Visible on Aerial Imagery (B7)	____ Other (Explain in Remarks)	____ Microtopographic Relief (D4)
____ Sparsely Vegetated Concave Surface (B8)		____ FAC-Neutral Test (D5)
Field Observations:		Wetland Hydrology Present? Yes _____ No _____
Surface Water Present? Yes _____ No _____ Depth (inches): _____	Water Table Present? Yes _____ No _____ Depth (inches): _____	
Saturation Present? Yes _____ No _____ Depth (inches): _____ (includes capillary fringe)		
Describe Recorded Data (stream gauge, monitoring well, aerial photos, previous inspections), if available:		
Remarks:		

VEGETATION – Use scientific names of plants.

Sampling Point: _____

Tree Stratum (Plot size: _____)	Absolute % Cover	Dominant Species?	Indicator Status	Dominance Test worksheet: Number of Dominant Species That Are OBL, FACW, or FAC: _____ (A) Total Number of Dominant Species Across All Strata: _____ (B) Percent of Dominant Species That Are OBL, FACW, or FAC: _____ (A/B)
1. _____	_____	_____	_____	
2. _____	_____	_____	_____	
3. _____	_____	_____	_____	
4. _____	_____	_____	_____	
5. _____	_____	_____	_____	
6. _____	_____	_____	_____	
7. _____	_____	_____	_____	Prevalence Index worksheet: Total % Cover of: _____ Multiply by: _____ OBL species _____ x 1 = _____ FACW species _____ x 2 = _____ FAC species _____ x 3 = _____ FACU species _____ x 4 = _____ UPL species _____ x 5 = _____ Column Totals: _____ (A) _____ (B) Prevalence Index = B/A = _____
_____ = Total Cover				
Sapling/Shrub Stratum (Plot size: _____)	Absolute % Cover	Dominant Species?	Indicator Status	
1. _____	_____	_____	_____	
2. _____	_____	_____	_____	
3. _____	_____	_____	_____	
4. _____	_____	_____	_____	
5. _____	_____	_____	_____	
6. _____	_____	_____	_____	
7. _____	_____	_____	_____	
_____ = Total Cover				Hydrophytic Vegetation Indicators: ___ Rapid Test for Hydrophytic Vegetation ___ Dominance Test is >50% ___ Prevalence Index is ≤3.0 ¹ ___ Morphological Adaptations ¹ (Provide supporting data in Remarks or on a separate sheet) ___ Problematic Hydrophytic Vegetation ¹ (Explain) ¹ Indicators of hydric soil and wetland hydrology must be present, unless disturbed or problematic.
Herb Stratum (Plot size: _____)	Absolute % Cover	Dominant Species?	Indicator Status	
1. _____	_____	_____	_____	
2. _____	_____	_____	_____	
3. _____	_____	_____	_____	
4. _____	_____	_____	_____	
5. _____	_____	_____	_____	
6. _____	_____	_____	_____	
7. _____	_____	_____	_____	
8. _____	_____	_____	_____	
9. _____	_____	_____	_____	
10. _____	_____	_____	_____	
11. _____	_____	_____	_____	
12. _____	_____	_____	_____	
_____ = Total Cover				Definitions of Vegetation Strata: Tree – Woody plants 3 in. (7.6 cm) or more in diameter at breast height (DBH), regardless of height. Sapling/shrub – Woody plants less than 3 in. DBH and greater than 3.28 ft (1 m) tall. Herb – All herbaceous (non-woody) plants, regardless of size, and woody plants less than 3.28 ft tall. Woody vines – All woody vines greater than 3.28 ft in height.
Woody Vine Stratum (Plot size: _____)	Absolute % Cover	Dominant Species?	Indicator Status	
1. _____	_____	_____	_____	
2. _____	_____	_____	_____	
3. _____	_____	_____	_____	
4. _____	_____	_____	_____	
_____ = Total Cover				
Hydrophytic Vegetation Present? Yes _____ No _____				
Remarks: (Include photo numbers here or on a separate sheet.)				

SOIL

Sampling Point: _____

[illegible]

WETLAND DETERMINATION DATA FORM – Northcentral and Northeast Region

Project/Site: _____ City/County: _____ Sampling Date: _____
Applicant/Owner: _____ State: _____ Sampling Point: _____
Investigator(s): _____ Section, Township, Range: _____
Landform (hillslope, terrace, etc.): _____ Local relief (concave, convex, none): _____
Slope (%): _____ Lat: _____ Long: _____ Datum: _____
Soil Map Unit Name: _____ NWI classification: _____

Are climatic / hydrologic conditions on the site typical for this time of year? Yes _____ No _____ (If no, explain in Remarks.)

Are Vegetation _____, Soil _____, or Hydrology _____ significantly disturbed? Are "Normal Circumstances" present? Yes _____ No _____

Are Vegetation _____, Soil _____, or Hydrology _____ naturally problematic? (If needed, explain any answers in Remarks.)

SUMMARY OF FINDINGS – Attach site map showing sampling point locations, transects, important features, etc.

Hydrophytic Vegetation Present? Yes _____ No _____	Is the Sampled Area within a Wetland? Yes _____ No _____ If yes, optional Wetland Site ID: _____
Hydric Soil Present? Yes _____ No _____	
Wetland Hydrology Present? Yes _____ No _____	
Remarks: (Explain alternative procedures here or in a separate report.)	

HYDROLOGY

Wetland Hydrology Indicators:		<u>Secondary Indicators (minimum of two required)</u>
<u>Primary Indicators (minimum of one is required; check all that apply)</u>		____ Surface Soil Cracks (B6)
____ Surface Water (A1)	____ Water-Stained Leaves (B9)	____ Drainage Patterns (B10)
____ High Water Table (A2)	____ Aquatic Fauna (B13)	____ Moss Trim Lines (B16)
____ Saturation (A3)	____ Marl Deposits (B15)	____ Dry-Season Water Table (C2)
____ Water Marks (B1)	____ Hydrogen Sulfide Odor (C1)	____ Crayfish Burrows (C8)
____ Sediment Deposits (B2)	____ Oxidized Rhizospheres on Living Roots (C3)	____ Saturation Visible on Aerial Imagery (C9)
____ Drift Deposits (B3)	____ Presence of Reduced Iron (C4)	____ Stunted or Stressed Plants (D1)
____ Algal Mat or Crust (B4)	____ Recent Iron Reduction in Tilled Soils (C6)	____ Geomorphic Position (D2)
____ Iron Deposits (B5)	____ Thin Muck Surface (C7)	____ Shallow Aquitard (D3)
____ Inundation Visible on Aerial Imagery (B7)	____ Other (Explain in Remarks)	____ Microtopographic Relief (D4)
____ Sparsely Vegetated Concave Surface (B8)		____ FAC-Neutral Test (D5)
Field Observations:		Wetland Hydrology Present? Yes _____ No _____
Surface Water Present? Yes _____ No _____ Depth (inches): _____	Water Table Present? Yes _____ No _____ Depth (inches): _____	
Saturation Present? Yes _____ No _____ Depth (inches): _____ (includes capillary fringe)		
Describe Recorded Data (stream gauge, monitoring well, aerial photos, previous inspections), if available:		
Remarks:		

VEGETATION – Use scientific names of plants.

Sampling Point: _____

Tree Stratum (Plot size: _____)	Absolute % Cover	Dominant Species?	Indicator Status	Dominance Test worksheet: Number of Dominant Species That Are OBL, FACW, or FAC: _____ (A) Total Number of Dominant Species Across All Strata: _____ (B) Percent of Dominant Species That Are OBL, FACW, or FAC: _____ (A/B)
1. _____	_____	_____	_____	
2. _____	_____	_____	_____	
3. _____	_____	_____	_____	
4. _____	_____	_____	_____	
5. _____	_____	_____	_____	
6. _____	_____	_____	_____	
7. _____	_____	_____	_____	Prevalence Index worksheet: Total % Cover of: _____ Multiply by: _____ OBL species _____ x 1 = _____ FACW species _____ x 2 = _____ FAC species _____ x 3 = _____ FACU species _____ x 4 = _____ UPL species _____ x 5 = _____ Column Totals: _____ (A) _____ (B) Prevalence Index = B/A = _____
_____ = Total Cover				
Sapling/Shrub Stratum (Plot size: _____)	Absolute % Cover	Dominant Species?	Indicator Status	
1. _____	_____	_____	_____	
2. _____	_____	_____	_____	
3. _____	_____	_____	_____	
4. _____	_____	_____	_____	
5. _____	_____	_____	_____	
6. _____	_____	_____	_____	
7. _____	_____	_____	_____	
_____ = Total Cover				Hydrophytic Vegetation Indicators: ___ Rapid Test for Hydrophytic Vegetation ___ Dominance Test is >50% ___ Prevalence Index is ≤3.0 ¹ ___ Morphological Adaptations ¹ (Provide supporting data in Remarks or on a separate sheet) ___ Problematic Hydrophytic Vegetation ¹ (Explain) ¹ Indicators of hydric soil and wetland hydrology must be present, unless disturbed or problematic.
Herb Stratum (Plot size: _____)	Absolute % Cover	Dominant Species?	Indicator Status	
1. _____	_____	_____	_____	
2. _____	_____	_____	_____	
3. _____	_____	_____	_____	
4. _____	_____	_____	_____	
5. _____	_____	_____	_____	
6. _____	_____	_____	_____	
7. _____	_____	_____	_____	
8. _____	_____	_____	_____	
9. _____	_____	_____	_____	
10. _____	_____	_____	_____	
11. _____	_____	_____	_____	
12. _____	_____	_____	_____	
_____ = Total Cover				Definitions of Vegetation Strata: Tree – Woody plants 3 in. (7.6 cm) or more in diameter at breast height (DBH), regardless of height. Sapling/shrub – Woody plants less than 3 in. DBH and greater than 3.28 ft (1 m) tall. Herb – All herbaceous (non-woody) plants, regardless of size, and woody plants less than 3.28 ft tall. Woody vines – All woody vines greater than 3.28 ft in height.
Woody Vine Stratum (Plot size: _____)	Absolute % Cover	Dominant Species?	Indicator Status	
1. _____	_____	_____	_____	
2. _____	_____	_____	_____	
3. _____	_____	_____	_____	
4. _____	_____	_____	_____	
_____ = Total Cover				
Hydrophytic Vegetation Present? Yes _____ No _____				
Remarks: (Include photo numbers here or on a separate sheet.)				

SOIL

Sampling Point: _____

Profile Description: (Describe to the depth needed to document the indicator or confirm the absence of indicators.)

[illegible]

¹Type: C=Concentration, D=Depletion, RM=Reduced Matrix, CS=Covered or Coated Sand Grains. ²Location: PL=Pore Lining, M=Matrix.

Hydric Soil Indicators:

<input type="checkbox"/> Histosol (A1)	<input type="checkbox"/> Polyvalue Below Surface (S8) (LRR R,
<input type="checkbox"/> Histic Epipedon (A2)	MLRA 149B)
<input type="checkbox"/> Black Histic (A3)	<input type="checkbox"/> Thin Dark Surface (S9) (LRR R, MLRA 149B)
<input type="checkbox"/> Hydrogen Sulfide (A4)	<input type="checkbox"/> Loamy Mucky Mineral (F1) (LRR K, L)
<input type="checkbox"/> Stratified Layers (A5)	<input type="checkbox"/> Loamy Gleyed Matrix (F2)
<input type="checkbox"/> Depleted Below Dark Surface (A11)	<input type="checkbox"/> Depleted Matrix (F3)
<input type="checkbox"/> Thick Dark Surface (A12)	<input type="checkbox"/> Redox Dark Surface (F6)
<input type="checkbox"/> Sandy Mucky Mineral (S1)	<input type="checkbox"/> Depleted Dark Surface (F7)
<input type="checkbox"/> Sandy Gleyed Matrix (S4)	<input type="checkbox"/> Redox Depressions (F8)
<input type="checkbox"/> Sandy Redox (S5)	
<input type="checkbox"/> Stripped Matrix (S6)	
<input type="checkbox"/> Dark Surface (S7) (LRR R, MLRA 149B)	

Indicators for Problematic Hydric Soils³:

☐ 2 cm Muck (A10) (**LRR K, L, MLRA 149B**)
☐ Coast Prairie Redox (A16) (**LRR K, L, R**)
☐ 5 cm Mucky Peat or Peat (S3) (**LRR K, L, R**)
☐ Dark Surface (S7) (**LRR K, L**)
☐ Polyvalue Below Surface (S8) (**LRR K, L**)
☐ Thin Dark Surface (S9) (**LRR K, L**)
☐ Iron-Manganese Masses (F12) (**LRR K, L, R**)
☐ Piedmont Floodplain Soils (F19) (**MLRA 149B**)
☐ Mesic Spodic (TA6) (**MLRA 144A, 145, 149B**)
☐ Red Parent Material (TF2)
☐ Very Shallow Dark Surface (TF12)
☐ Other (Explain in Remarks)

³Indicators of hydrophytic vegetation and wetland hydrology must be present, unless disturbed or problematic.

Restrictive Layer (if observed):

Type: _____

Depth (inches):

Hydric Soil Present? Yes _____ No _____

Remarks:

WETLAND DETERMINATION DATA FORM – Northcentral and Northeast Region

Project/Site: _____ City/County: _____ Sampling Date: _____
Applicant/Owner: _____ State: _____ Sampling Point: _____
Investigator(s): _____ Section, Township, Range: _____
Landform (hillslope, terrace, etc.): _____ Local relief (concave, convex, none): _____
Slope (%): _____ Lat: _____ Long: _____ Datum: _____
Soil Map Unit Name: _____ NWI classification: _____

Are climatic / hydrologic conditions on the site typical for this time of year? Yes _____ No _____ (If no, explain in Remarks.)

Are Vegetation _____, Soil _____, or Hydrology _____ significantly disturbed? Are "Normal Circumstances" present? Yes _____ No _____

Are Vegetation _____, Soil _____, or Hydrology _____ naturally problematic? (If needed, explain any answers in Remarks.)

SUMMARY OF FINDINGS – Attach site map showing sampling point locations, transects, important features, etc.

Hydrophytic Vegetation Present? Yes _____ No _____	Is the Sampled Area within a Wetland? Yes _____ No _____ If yes, optional Wetland Site ID: _____
Hydric Soil Present? Yes _____ No _____	
Wetland Hydrology Present? Yes _____ No _____	
Remarks: (Explain alternative procedures here or in a separate report.)	

HYDROLOGY

Wetland Hydrology Indicators:		<u>Secondary Indicators (minimum of two required)</u>
<u>Primary Indicators (minimum of one is required; check all that apply)</u>		____ Surface Soil Cracks (B6)
____ Surface Water (A1)	____ Water-Stained Leaves (B9)	____ Drainage Patterns (B10)
____ High Water Table (A2)	____ Aquatic Fauna (B13)	____ Moss Trim Lines (B16)
____ Saturation (A3)	____ Marl Deposits (B15)	____ Dry-Season Water Table (C2)
____ Water Marks (B1)	____ Hydrogen Sulfide Odor (C1)	____ Crayfish Burrows (C8)
____ Sediment Deposits (B2)	____ Oxidized Rhizospheres on Living Roots (C3)	____ Saturation Visible on Aerial Imagery (C9)
____ Drift Deposits (B3)	____ Presence of Reduced Iron (C4)	____ Stunted or Stressed Plants (D1)
____ Algal Mat or Crust (B4)	____ Recent Iron Reduction in Tilled Soils (C6)	____ Geomorphic Position (D2)
____ Iron Deposits (B5)	____ Thin Muck Surface (C7)	____ Shallow Aquitard (D3)
____ Inundation Visible on Aerial Imagery (B7)	____ Other (Explain in Remarks)	____ Microtopographic Relief (D4)
____ Sparsely Vegetated Concave Surface (B8)		____ FAC-Neutral Test (D5)
Field Observations:		Wetland Hydrology Present? Yes _____ No _____
Surface Water Present? Yes _____ No _____ Depth (inches): _____	Water Table Present? Yes _____ No _____ Depth (inches): _____	
Saturation Present? Yes _____ No _____ Depth (inches): _____ (includes capillary fringe)		
Describe Recorded Data (stream gauge, monitoring well, aerial photos, previous inspections), if available:		
Remarks:		

VEGETATION – Use scientific names of plants.

Sampling Point: _____

Tree Stratum (Plot size: _____)	Absolute % Cover	Dominant Species?	Indicator Status	
1. _____	_____	_____	_____	Dominance Test worksheet: Number of Dominant Species That Are OBL, FACW, or FAC: _____ (A) Total Number of Dominant Species Across All Strata: _____ (B) Percent of Dominant Species That Are OBL, FACW, or FAC: _____ (A/B)
2. _____	_____	_____	_____	
3. _____	_____	_____	_____	
4. _____	_____	_____	_____	
5. _____	_____	_____	_____	
6. _____	_____	_____	_____	
7. _____	_____	_____	_____	
_____ = Total Cover				Prevalence Index worksheet: <div style="display: flex; justify-content: space-between;"> Total % Cover of: Multiply by: </div> OBL species _____ x 1 = _____ FACW species _____ x 2 = _____ FAC species _____ x 3 = _____ FACU species _____ x 4 = _____ UPL species _____ x 5 = _____ Column Totals: _____ (A) _____ (B) Prevalence Index = B/A = _____
Sapling/Shrub Stratum (Plot size: _____)				
1. _____	_____	_____	_____	
2. _____	_____	_____	_____	
3. _____	_____	_____	_____	
4. _____	_____	_____	_____	
5. _____	_____	_____	_____	
6. _____	_____	_____	_____	
7. _____	_____	_____	_____	
_____ = Total Cover				Hydrophytic Vegetation Indicators: <input type="checkbox"/> Rapid Test for Hydrophytic Vegetation <input type="checkbox"/> Dominance Test is >50% <input type="checkbox"/> Prevalence Index is ≤3.0 ¹ <input type="checkbox"/> Morphological Adaptations ¹ (Provide supporting data in Remarks or on a separate sheet) <input type="checkbox"/> Problematic Hydrophytic Vegetation ¹ (Explain) ¹ Indicators of hydric soil and wetland hydrology must be present, unless disturbed or problematic.
Herb Stratum (Plot size: _____)				
1. _____	_____	_____	_____	
2. _____	_____	_____	_____	
3. _____	_____	_____	_____	
4. _____	_____	_____	_____	
5. _____	_____	_____	_____	
6. _____	_____	_____	_____	
7. _____	_____	_____	_____	
8. _____	_____	_____	_____	
9. _____	_____	_____	_____	
10. _____	_____	_____	_____	
11. _____	_____	_____	_____	
12. _____	_____	_____	_____	
_____ = Total Cover				Definitions of Vegetation Strata: Tree – Woody plants 3 in. (7.6 cm) or more in diameter at breast height (DBH), regardless of height. Sapling/shrub – Woody plants less than 3 in. DBH and greater than 3.28 ft (1 m) tall. Herb – All herbaceous (non-woody) plants, regardless of size, and woody plants less than 3.28 ft tall. Woody vines – All woody vines greater than 3.28 ft in height.
Woody Vine Stratum (Plot size: _____)				
1. _____	_____	_____	_____	
2. _____	_____	_____	_____	
3. _____	_____	_____	_____	
4. _____	_____	_____	_____	
_____ = Total Cover				
Remarks: (Include photo numbers here or on a separate sheet.)				Hydrophytic Vegetation Present? Yes _____ No _____

SOIL

Sampling Point: _____



[illegible]

ATTACHMENT 3

ORAM Forms

Background Information

Name:	
Date:	
Affiliation:	
Address:	
Phone Number:	
e-mail address:	
Name of Wetland:	
Vegetation Communit(ies):	
HGM Class(es):	
Location of Wetland: include map, address, north arrow, landmarks, distances, roads, etc.	
Lat/Long or UTM Coordinate	
USGS Quad Name	
County	
Township	
Section and Subsection	
Hydrologic Unit Code	
Site Visit	
National Wetland Inventory Map	
Ohio Wetland Inventory Map	
Soil Survey	
Delineation report/map	

Name of Wetland:		
Wetland Size (acres, hectares):		
Sketch: Include north arrow, relationship with other surface waters, vegetation zones, etc. <div style="display: flex; align-items: center; margin-top: 10px;"> <div style="text-align: center; margin-right: 20px;">  </div> <div>  </div> </div>		
Comments, Narrative Discussion, Justification of Category Changes:		
Final score :		Category:

Scoring Boundary Worksheet

INSTRUCTIONS. The initial step in completing the ORAM is to identify the “scoring boundaries” of the wetland being rated. In many instances this determination will be relatively easy and the scoring boundaries will coincide with the “jurisdictional boundaries.” For example, the scoring boundary of an isolated cattail marsh located in the middle of a farm field will likely be the same as that wetland’s jurisdictional boundaries. In other instances, however, the scoring boundary will not be as easily determined. Wetlands that are small or isolated from other surface waters often form large contiguous areas or heterogeneous complexes of wetland and upland. In separating wetlands for scoring purposes, the hydrologic regime of the wetland is the main criterion that should be used. Boundaries between contiguous or connected wetlands should be established where the volume, flow, or velocity of water moving through the wetland changes significantly. *Areas with a high degree of hydrologic interaction should be scored as a single wetland.* In determining a wetland’s scoring boundaries, use the guidelines in the ORAM Manual Section 5.0. In certain instances, it may be difficult to establish the scoring boundary for the wetland being rated. These problem situations include wetlands that form a patchwork on the landscape, wetlands divided by artificial boundaries like property fences, roads, or railroad embankments, wetlands that are contiguous with streams, lakes, or rivers, and estuarine or coastal wetlands. These situations are discussed below, however, it is recommended that Rater contact Ohio EPA, Division of Surface Water, 401/Wetlands Section if there are additional questions or a need for further clarification of the appropriate scoring boundaries of a particular wetland.

#	Steps in properly establishing scoring boundaries	done?	not applicable
Step 1	Identify the wetland area of interest. This may be the site of a proposed impact, a reference site, conservation site, etc.		
Step 2	Identify the locations where there is physical evidence that hydrology changes rapidly. Such evidence includes both natural and human-induced changes including, constrictions caused by berms or dikes, points where the water velocity changes rapidly at rapids or falls, points where significant inflows occur at the confluence of rivers, or other factors that may restrict hydrologic interaction between the wetlands or parts of a single wetland.		
Step 3	Delineate the boundary of the wetland to be rated such that all areas of interest that are contiguous to and within the areas where the hydrology does not change significantly, i.e. areas that have a high degree of hydrologic interaction are included within the scoring boundary.		
Step 4	Determine if artificial boundaries, such as property lines, state lines, roads, railroad embankments, etc., are present. These should not be used to establish scoring boundaries unless they coincide with areas where the hydrologic regime changes.		
Step 5	In all instances, the Rater may enlarge the minimum scoring boundaries discussed here to score together wetlands that could be scored separately.		
Step 6	Consult ORAM Manual Section 5.0 for how to establish scoring boundaries for wetlands that form a patchwork on the landscape, divided by artificial boundaries, contiguous to streams, lakes or rivers, or for dual classifications.		

End of Scoring Boundary Determination. Begin Narrative Rating on next page.

Narrative Rating

INSTRUCTIONS. Answer each of the following questions. Questions 1, 2, 3 and 4 should be answered based on information obtained from the site visit or the literature *and* by submitting a Data Services Request to the Ohio Department of Natural Resources, Division of Natural Areas and Preserves, Natural Heritage Data Services, 1889 Fountain Square Court, Building F-1, Columbus, Ohio 43224, 614-265-6453 (phone), 614-265-3096 (fax), <http://www.dnr.state.oh.us/dnap>. The remaining questions are designed to be answered primarily by the results of the site visit. Refer to the User's Manual for descriptions of these wetland types. Note: "Critical habitat" is legally defined in the Endangered Species Act and is the geographic area containing physical or biological features essential to the conservation of a listed species or as an area that may require special management considerations or protection. The Rater should contact the Region 3 Headquarters or the Columbus Ecological Services Office for updates as to whether critical habitat has been designated for other federally listed threatened or endangered species. "Documented" means the wetland is listed in the appropriate State of Ohio database.

#	Question	Circle one	
1	Critical Habitat. Is the wetland in a township, section, or subsection of a United States Geological Survey 7.5 minute Quadrangle that has been designated by the U.S. Fish and Wildlife Service as "critical habitat" for any threatened or endangered plant or animal species? Note: as of January 1, 2001, of the federally listed endangered or threatened species which can be found in Ohio, the Indiana Bat has had critical habitat designated (50 CFR 17.95(a)) and the piping plover has had critical habitat proposed (65 FR 41812 July 6, 2000).	YES Wetland should be evaluated for possible Category 3 status Go to Question 2	<input checked="" type="radio"/> NO Go to Question 2
2	Threatened or Endangered Species. Is the wetland known to contain an individual of, or documented occurrences of federal or state-listed threatened or endangered plant or animal species?	YES Wetland is a Category 3 wetland. Go to Question 3	<input checked="" type="radio"/> NO Go to Question 3
3	Documented High Quality Wetland. Is the wetland on record in Natural Heritage Database as a high quality wetland?	YES Wetland is a Category 3 wetland Go to Question 4	<input checked="" type="radio"/> NO Go to Question 4
4	Significant Breeding or Concentration Area. Does the wetland contain documented regionally significant breeding or nonbreeding waterfowl, neotropical songbird, or shorebird concentration areas?	YES Wetland is a Category 3 wetland Go to Question 5	<input checked="" type="radio"/> NO Go to Question 5
5	Category 1 Wetlands. Is the wetland less than 0.5 hectares (1 acre) in size and hydrologically isolated and either 1) comprised of vegetation that is dominated (greater than eighty per cent areal cover) by <i>Phalaris arundinacea</i> , <i>Lythrum salicaria</i> , or <i>Phragmites australis</i> , or 2) an acidic pond created or excavated on mined lands that has little or no vegetation?	YES Wetland is a Category 1 wetland Go to Question 6	<input checked="" type="radio"/> NO Go to Question 6
6	Bogs. Is the wetland a peat-accumulating wetland that 1) has no significant inflows or outflows, 2) supports acidophilic mosses, particularly <i>Sphagnum</i> spp., 3) the acidophilic mosses have >30% cover, 4) at least one species from Table 1 is present, and 5) the cover of invasive species (see Table 1) is <25%?	YES Wetland is a Category 3 wetland Go to Question 7	<input checked="" type="radio"/> NO Go to Question 7
7	Fens. Is the wetland a carbon accumulating (peat, muck) wetland that is saturated during most of the year, primarily by a discharge of free flowing, mineral rich, ground water with a circumneutral pH (5.5-9.0) and with one or more plant species listed in Table 1 and the cover of invasive species listed in Table 1 is <25%?	YES Wetland is a Category 3 wetland Go to Question 8a	<input checked="" type="radio"/> NO Go to Question 8a
8a	"Old Growth Forest." Is the wetland a forested wetland and is the forest characterized by, but not limited to, the following characteristics: overstory canopy trees of great age (exceeding at least 50% of a projected maximum attainable age for a species); little or no evidence of human-caused understory disturbance during the past 80 to 100 years; an all-aged structure and multilayered canopies; aggregations of canopy trees interspersed with canopy gaps; and significant numbers of standing dead snags and downed logs?	YES Wetland is a Category 3 wetland. Go to Question 8b	<input checked="" type="radio"/> NO Go to Question 8b

8b	Mature forested wetlands. Is the wetland a forested wetland with 50% or more of the cover of upper forest canopy consisting of deciduous trees with large diameters at breast height (dbh), generally diameters greater than 45cm (17.7in) dbh?	YES Wetland should be evaluated for possible Category 3 status. Go to Question 9a	NO Go to Question 9a
9a	Lake Erie coastal and tributary wetlands. Is the wetland located at an elevation less than 575 feet on the USGS map, adjacent to this elevation, or along a tributary to Lake Erie that is accessible to fish?	YES Go to Question 9b	NO Go to Question 10
9b	Does the wetland's hydrology result from measures designed to prevent erosion and the loss of aquatic plants, i.e. the wetland is partially hydrologically restricted from Lake Erie due to lakeward or landward dikes or other hydrological controls?	YES Wetland should be evaluated for possible Category 3 status Go to Question 10	NO Go to Question 9c
9c	Are Lake Erie water levels the wetland's primary hydrological influence, i.e. the wetland is hydrologically unrestricted (no lakeward or upland border alterations), or the wetland can be characterized as an "estuarine" wetland with lake and river influenced hydrology. These include sandbar deposition wetlands, estuarine wetlands, river mouth wetlands, or those dominated by submersed aquatic vegetation.	YES Go to Question 9d	NO Go to Question 10
9d	Does the wetland have a predominance of native species within its vegetation communities, although non-native or disturbance tolerant native species can also be present?	YES Wetland is a Category 3 wetland Go to Question 10	NO Go to Question 9e
9e	Does the wetland have a predominance of non-native or disturbance tolerant native plant species within its vegetation communities?	YES Wetland should be evaluated for possible Category 3 status Go to Question 10	NO Go to Question 10
10	Lake Plain Sand Prairies (Oak Openings) Is the wetland located in Lucas, Fulton, Henry, or Wood Counties and can the wetland be characterized by the following description: the wetland has a sandy substrate with interspersed organic matter, a water table often within several inches of the surface, and often with a dominance of the gramineous vegetation listed in Table 1 (woody species may also be present). The Ohio Department of Natural Resources Division of Natural Areas and Preserves can provide assistance in confirming this type of wetland and its quality.	YES Wetland is a Category 3 wetland. Go to Question 11	NO Go to Question 11
11	Relict Wet Prairies. Is the wetland a relict wet prairie community dominated by some or all of the species in Table 1. Extensive prairies were formerly located in the Darby Plains (Madison and Union Counties), Sandusky Plains (Wyandot, Crawford, and Marion Counties), northwest Ohio (e.g. Erie, Huron, Lucas, Wood Counties), and portions of western Ohio Counties (e.g. Darke, Mercer, Miami, Montgomery, Van Wert etc.).	YES Wetland should be evaluated for possible Category 3 status Complete Quantitative Rating	NO Complete Quantitative Rating

Table 1. Characteristic plant species.

invasive/exotic spp	fen species	bog species	Oak Opening species	wet prairie species
<i>Lythrum salicaria</i>	<i>Zygadenus elegans</i> var. <i>glaucus</i>	<i>Calla palustris</i>	<i>Carex cryptolepis</i>	<i>Calamagrostis canadensis</i>
<i>Myriophyllum spicatum</i>	<i>Cacalia plantaginea</i>	<i>Carex atlantica</i> var. <i>capillacea</i>	<i>Carex lasiocarpa</i>	<i>Calamagrostis stricta</i>
<i>Najas minor</i>	<i>Carex flava</i>	<i>Carex echinata</i>	<i>Carex stricta</i>	<i>Carex atherodes</i>
<i>Phalaris arundinacea</i>	<i>Carex sterilis</i>	<i>Carex oligosperma</i>	<i>Cladium mariscoides</i>	<i>Carex buxbaumii</i>
<i>Phragmites australis</i>	<i>Carex stricta</i>	<i>Carex trisperma</i>	<i>Calamagrostis stricta</i>	<i>Carex pellita</i>
<i>Potamogeton crispus</i>	<i>Deschampsia caespitosa</i>	<i>Chamaedaphne calyculata</i>	<i>Calamagrostis canadensis</i>	<i>Carex sartwellii</i>
<i>Ranunculus ficaria</i>	<i>Eleocharis rostellata</i>	<i>Decodon verticillatus</i>	<i>Quercus palustris</i>	<i>Gentiana andrewsii</i>
<i>Rhamnus frangula</i>	<i>Eriophorum viridicarinarum</i>	<i>Eriophorum virginicum</i>		<i>Helianthus grosseserratus</i>
<i>Typha angustifolia</i>	<i>Gentianopsis</i> spp.	<i>Larix laricina</i>		<i>Liatris spicata</i>
<i>Typha xglauca</i>	<i>Lobelia kalmii</i>	<i>Nemopanthus mucronatus</i>		<i>Lysimachia quadriflora</i>
	<i>Parnassia glauca</i>	<i>Scheuchzeria palustris</i>		<i>Lythrum alatum</i>
	<i>Potentilla fruticosa</i>	<i>Sphagnum</i> spp.		<i>Pycnanthemum virginianum</i>
	<i>Rhamnus alnifolia</i>	<i>Vaccinium macrocarpon</i>		<i>Silphium terebinthinaceum</i>
	<i>Rhynchospora capillacea</i>	<i>Vaccinium corymbosum</i>		<i>Sorghastrum nutans</i>
	<i>Salix candida</i>	<i>Vaccinium oxycoccos</i>		<i>Spartina pectinata</i>
	<i>Salix myricoides</i>	<i>Woodwardia virginica</i>		<i>Solidago riddellii</i>
	<i>Salix serissima</i>	<i>Xyris difformis</i>		
	<i>Solidago ohioensis</i>			
	<i>Tofieldia glutinosa</i>			
	<i>Triglochin maritimum</i>			
	<i>Triglochin palustre</i>			

End of Narrative Rating. Begin Quantitative Rating on next page.

Site:	Rater(s):	Date:
--------------	------------------	--------------

max 6 pts.	subtotal

Metric 1. Wetland Area (size).

Select one size class and assign score.

- ☐ >50 acres (>20.2ha) (6 pts)
- ☐ 25 to <50 acres (10.1 to <20.2ha) (5 pts)
- ☐ 10 to <25 acres (4 to <10.1ha) (4 pts)
- ☐ 3 to <10 acres (1.2 to <4ha) (3 pts)
- ☐ 0.3 to <3 acres (0.12 to <1.2ha) (2pts)
- ☐ 0.1 to <0.3 acres (0.04 to <0.12ha) (1 pt)
- ☐ <0.1 acres (0.04ha) (0 pts)

max 14 pts.	subtotal

Metric 2. Upland buffers and surrounding land use.

2a. Calculate average buffer width. Select only one and assign score. Do not double check.

- ☐ WIDE. Buffers average 50m (164ft) or more around wetland perimeter (7)
- ☐ MEDIUM. Buffers average 25m to <50m (82 to <164ft) around wetland perimeter (4)
- ☐ NARROW. Buffers average 10m to <25m (32ft to <82ft) around wetland perimeter (1)
- ☐ VERY NARROW. Buffers average <10m (<32ft) around wetland perimeter (0)

2b. Intensity of surrounding land use. Select one or double check and average.

- ☐ VERY LOW. 2nd growth or older forest, prairie, savannah, wildlife area, etc. (7)
- ☐ LOW. Old field (>10 years), shrub land, young second growth forest. (5)
- ☐ MODERATELY HIGH. Residential, fenced pasture, park, conservation tillage, new fallow field. (3)
- ☐ HIGH. Urban, industrial, open pasture, row cropping, mining, construction. (1)

max 30 pts.	subtotal

Metric 3. Hydrology.

3a. Sources of Water. Score all that apply.

- ☐ High pH groundwater (5)
- ☐ Other groundwater (3)
- ☐ Precipitation (1)
- ☐ Seasonal/Intermittent surface water (3)
- ☐ Perennial surface water (lake or stream) (5)

3c. Maximum water depth. Select only one and assign score.

- ☐ >0.7 (27.6in) (3)
- ☐ 0.4 to 0.7m (15.7 to 27.6in) (2)
- ☐ <0.4m (<15.7in) (1)

3e. Modifications to natural hydrologic regime. Score one or double check and average.

- ☐ None or none apparent (12)
- ☐ Recovered (7)
- ☐ Recovering (3)
- ☐ Recent or no recovery (1)

3b. Connectivity. Score all that apply.

- ☐ 100 year floodplain (1)
- ☐ Between stream/lake and other human use (1)
- ☐ Part of wetland/upland (e.g. forest), complex (1)
- ☐ Part of riparian or upland corridor (1)

3d. Duration inundation/saturation. Score one or dbl check.

- ☐ Semi- to permanently inundated/saturated (4)
- ☐ Regularly inundated/saturated (3)
- ☐ Seasonally inundated (2)
- ☐ Seasonally saturated in upper 30cm (12in) (1)

Check all disturbances observed	
<input type="checkbox"/> ditch <input type="checkbox"/> tile <input type="checkbox"/> dike <input type="checkbox"/> weir <input type="checkbox"/> stormwater input	<input type="checkbox"/> point source (nonstormwater) <input type="checkbox"/> filling/grading <input type="checkbox"/> road bed/RR track <input type="checkbox"/> dredging <input type="checkbox"/> other _____

max 20 pts.	subtotal

Metric 4. Habitat Alteration and Development.

4a. Substrate disturbance. Score one or double check and average.

- ☐ None or none apparent (4)
- ☐ Recovered (3)
- ☐ Recovering (2)
- ☐ Recent or no recovery (1)

4b. Habitat development. Select only one and assign score.

- ☐ Excellent (7)
- ☐ Very good (6)
- ☐ Good (5)
- ☐ Moderately good (4)
- ☐ Fair (3)
- ☐ Poor to fair (2)
- ☐ Poor (1)

4c. Habitat alteration. Score one or double check and average.

- ☐ None or none apparent (9)
- ☐ Recovered (6)
- ☐ Recovering (3)
- ☐ Recent or no recovery (1)

Check all disturbances observed	
<input type="checkbox"/> mowing <input type="checkbox"/> grazing <input type="checkbox"/> clearcutting <input type="checkbox"/> selective cutting <input type="checkbox"/> woody debris removal <input type="checkbox"/> toxic pollutants	<input type="checkbox"/> shrub/sapling removal <input type="checkbox"/> herbaceous/aquatic bed removal <input type="checkbox"/> sedimentation <input type="checkbox"/> dredging <input type="checkbox"/> farming <input type="checkbox"/> nutrient enrichment

--

subtotal this page

Site:	Rater(s):	Date:
--------------	------------------	--------------

subtotal first page

max 10 pts.	subtotal

Metric 5. Special Wetlands.

Check all that apply and score as indicated.

- ☐ Bog (10)
- ☐ Fen (10)
- ☐ Old growth forest (10)
- ☐ Mature forested wetland (5)
- ☐ Lake Erie coastal/tributary wetland-unrestricted hydrology (10)
- ☐ Lake Erie coastal/tributary wetland-restricted hydrology (5)
- ☐ Lake Plain Sand Prairies (Oak Openings) (10)
- ☐ Relict Wet Prairies (10)
- ☐ Known occurrence state/federal threatened or endangered species (10)
- ☐ Significant migratory songbird/water fowl habitat or usage (10)
- ☐ Category 1 Wetland. See Question 1 Qualitative Rating (-10)

max 20 pts.	subtotal

Metric 6. Plant communities, interspersions, microtopography.

6a. Wetland Vegetation Communities.

Score all present using 0 to 3 scale.

- ☐ Aquatic bed
- ☐ Emergent
- ☐ Shrub
- ☐ Forest
- ☐ Mudflats
- ☐ Open water
- ☐ Other _____

6b. horizontal (plan view) Interspersion.

Select only one.

- ☐ High (5)
- ☐ Moderately high(4)
- ☐ Moderate (3)
- ☐ Moderately low (2)
- ☐ Low (1)
- ☐ None (0)

6c. Coverage of invasive plants. Refer to Table 1 ORAM long form for list. Add or deduct points for coverage

- ☐ Extensive >75% cover (-5)
- ☐ Moderate 25-75% cover (-3)
- ☐ Sparse 5-25% cover (-1)
- ☐ Nearly absent <5% cover (0)
- ☐ Absent (1)

6d. Microtopography.

Score all present using 0 to 3 scale.

- ☐ Vegetated hummocks/tussocks
- ☐ Coarse woody debris >15cm (6in)
- ☐ Standing dead >25cm (10in) dbh
- ☐ Amphibian breeding pools

Vegetation Community Cover Scale

0	Absent or comprises <0.1ha (0.2471 acres) contiguous area
1	Present and either comprises small part of wetland's vegetation and is of moderate quality, or comprises a significant part but is of low quality
2	Present and either comprises significant part of wetland's vegetation and is of moderate quality or comprises a small part and is of high quality
3	Present and comprises significant part, or more, of wetland's vegetation and is of high quality

Narrative Description of Vegetation Quality

low	Low spp diversity and/or predominance of nonnative or disturbance tolerant native species
mod	Native spp are dominant component of the vegetation, although nonnative and/or disturbance tolerant native spp can also be present, and species diversity moderate to moderately high, but generally w/o presence of rare threatened or endangered spp
high	A predominance of native species, with nonnative spp and/or disturbance tolerant native spp absent or virtually absent, and high spp diversity and often, but not always, the presence of rare, threatened, or endangered spp

Mudflat and Open Water Class Quality

0	Absent <0.1ha (0.247 acres)
1	Low 0.1 to <1ha (0.247 to 2.47 acres)
2	Moderate 1 to <4ha (2.47 to 9.88 acres)
3	High 4ha (9.88 acres) or more

Microtopography Cover Scale

0	Absent
1	Present very small amounts or if more common of marginal quality
2	Present in moderate amounts, but not of highest quality or in small amounts of highest quality
3	Present in moderate or greater amounts and of highest quality

End of Quantitative Rating. Complete Categorization Worksheets.

ORAM Summary Worksheet

		circle answer or insert score	Result
Narrative Rating	Question 1. Critical Habitat	YES <input checked="" type="radio"/> NO	If yes, Category 3.
	Question 2. Threatened or Endangered Species	YES <input checked="" type="radio"/> NO	If yes, Category 3.
	Question 3. High Quality Natural Wetland	YES <input checked="" type="radio"/> NO	If yes, Category 3.
	Question 4. Significant bird habitat	YES <input checked="" type="radio"/> NO	If yes, Category 3.
	Question 5. Category 1 Wetlands	YES <input checked="" type="radio"/> NO	If yes, Category 1.
	Question 6. Bogs	YES <input checked="" type="radio"/> NO	If yes, Category 3.
	Question 7. Fens	YES <input checked="" type="radio"/> NO	If yes, Category 3.
	Question 8a. Old Growth Forest	YES <input checked="" type="radio"/> NO	If yes, Category 3.
	Question 8b. Mature Forested Wetland	YES <input checked="" type="radio"/> NO	If yes, evaluate for Category 3; may also be 1 or 2.
	Question 9b. Lake Erie Wetlands - Restricted	YES <input checked="" type="radio"/> NO	If yes, evaluate for Category 3; may also be 1 or 2.
	Question 9d. Lake Erie Wetlands – Unrestricted with native plants	YES <input checked="" type="radio"/> NO	If yes, Category 3
	Question 9e. Lake Erie Wetlands - Unrestricted with invasive plants	YES <input checked="" type="radio"/> NO	If yes, evaluate for Category 3; may also be 1 or 2.
	Question 10. Oak Openings	YES <input checked="" type="radio"/> NO	If yes, Category 3
Question 11. Relict Wet Prairies	YES <input checked="" type="radio"/> NO	If yes, evaluate for Category 3; may also be 1 or 2.	
Quantitative Rating	Metric 1. Size		
	Metric 2. Buffers and surrounding land use		
	Metric 3. Hydrology		
	Metric 4. Habitat		
	Metric 5. Special Wetland Communities		
	Metric 6. Plant communities, interspersed, microtopography		
	TOTAL SCORE		Category based on score breakpoints

Complete Wetland Categorization Worksheet.

Wetland Categorization Worksheet


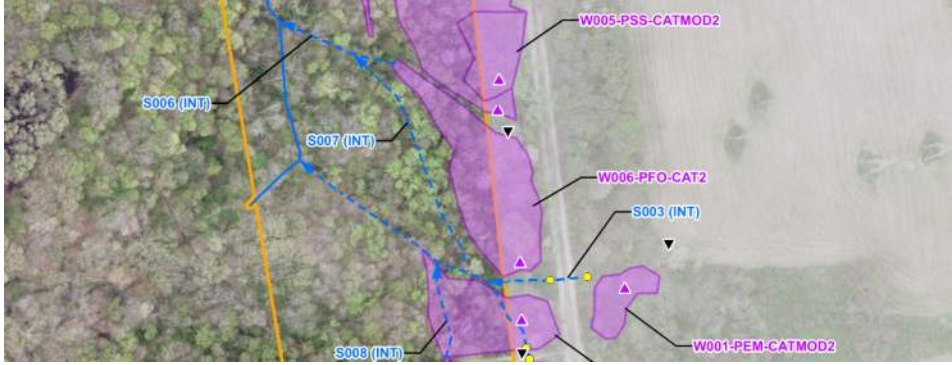
Choices	Circle one		Evaluation of Categorization Result of ORAM
Did you answer "Yes" to any of the following questions: Narrative Rating Nos. 2, 3, 4, 6, 7, 8a, 9d, 10	YES Wetland is categorized as a Category 3 wetland	<input checked="" type="radio"/> NO	Is quantitative rating score <i>less</i> than the Category 2 scoring threshold (<i>excluding</i> gray zone)? If yes, reevaluate the category of the wetland using the narrative criteria in OAC Rule 3745-1-54(C) and biological and/or functional assessments to determine if the wetland has been over-categorized by the ORAM
Did you answer "Yes" to any of the following questions: Narrative Rating Nos. 1, 8b, 9b, 9e, 11	YES Wetland should be evaluated for possible Category 3 status	<input checked="" type="radio"/> NO	Evaluate the wetland using the 1) narrative criteria in OAC Rule 3745-1-54(C) and 2) the quantitative rating score. If the wetland is determined to be a Category 3 wetland using either of these, it should be categorized as a Category 3 wetland. Detailed biological and/or functional assessments may also be used to determine the wetland's category.
Did you answer "Yes" to Narrative Rating No. 5	YES Wetland is categorized as a Category 1 wetland	<input checked="" type="radio"/> NO	Is quantitative rating score <i>greater</i> than the Category 2 scoring threshold (<i>including</i> any gray zone)? If yes, reevaluate the category of the wetland using the narrative criteria in OAC Rule 3745-1-54(C) and biological and/or functional assessments to determine if the wetland has been under-categorized by the ORAM
Does the quantitative score fall within the scoring range of a Category 1, 2, or 3 wetland?	<input checked="" type="radio"/> YES Wetland is assigned to the appropriate category based on the scoring range	<input type="radio"/> NO	If the score of the wetland is located within the scoring range for a particular category, the wetland should be assigned to that category. In all instances however, the narrative criteria described in OAC Rule 3745-1-54(C) can be used to clarify or change a categorization based on a quantitative score.
Does the quantitative score fall with the "gray zone" for Category 1 or 2 or Category 2 or 3 wetlands?	YES Wetland is assigned to the higher of the two categories or assigned to a category based on detailed assessments and the narrative criteria	<input checked="" type="radio"/> NO	Rater has the option of assigning the wetland to the higher of the two categories or to assign a category based on the results of a nonrapid wetland assessment method, e.g. functional assessment, biological assessment, etc, and a consideration of the narrative criteria in OAC rule 3745-1-54(C).
Does the wetland otherwise exhibit <i>moderate OR superior</i> hydrologic OR habitat, OR recreational functions AND the wetland was <i>not</i> categorized as a Category 2 wetland (in the case of moderate functions) or a Category 3 wetland (in the case of superior functions) by this method?	YES Wetland was undercategorized by this method. A written justification for recategorization should be provided on Background Information Form	<input checked="" type="radio"/> NO Wetland is assigned to category as determined by the ORAM.	A wetland may be undercategorized using this method, but still exhibit one or more superior functions, e.g. a wetland's biotic communities may be degraded by human activities, but the wetland may still exhibit superior hydrologic functions because of its type, landscape position, size, local or regional significance, etc. In this circumstance, the narrative criteria in OAC Rule 3745-1-54(C)(2) and (3) are controlling, and the under-categorization should be corrected. A written justification with supporting reasons or information for this determination should be provided.

Final Category			
Choose one	Category 1	<input checked="" type="radio"/> Category 2	Category 3

End of Ohio Rapid Assessment Method for Wetlands.

Background Information

Name:	
Date:	
Affiliation:	
Address:	
Phone Number:	
e-mail address:	
Name of Wetland:	
Vegetation Communit(ies):	
HGM Class(es):	
Location of Wetland: include map, address, north arrow, landmarks, distances, roads, etc.	
Lat/Long or UTM Coordinate	
USGS Quad Name	
County	
Township	
Section and Subsection	
Hydrologic Unit Code	
Site Visit	
National Wetland Inventory Map	
Ohio Wetland Inventory Map	
Soil Survey	
Delineation report/map	

Name of Wetland:	
Wetland Size (acres, hectares):	
Sketch: Include north arrow, relationship with other surface waters, vegetation zones, etc. <div style="display: flex; align-items: center; margin-top: 10px;"> <div style="text-align: center; margin-right: 10px;">  <p>N</p> </div>  </div>	
Comments, Narrative Discussion, Justification of Category Changes:	
Final score :	Category: <div style="border: 1px solid black; width: 100px; height: 20px; margin-left: 5px;"></div>

Scoring Boundary Worksheet

INSTRUCTIONS. The initial step in completing the ORAM is to identify the “scoring boundaries” of the wetland being rated. In many instances this determination will be relatively easy and the scoring boundaries will coincide with the “jurisdictional boundaries.” For example, the scoring boundary of an isolated cattail marsh located in the middle of a farm field will likely be the same as that wetland’s jurisdictional boundaries. In other instances, however, the scoring boundary will not be as easily determined. Wetlands that are small or isolated from other surface waters often form large contiguous areas or heterogeneous complexes of wetland and upland. In separating wetlands for scoring purposes, the hydrologic regime of the wetland is the main criterion that should be used. Boundaries between contiguous or connected wetlands should be established where the volume, flow, or velocity of water moving through the wetland changes significantly. *Areas with a high degree of hydrologic interaction should be scored as a single wetland.* In determining a wetland’s scoring boundaries, use the guidelines in the ORAM Manual Section 5.0. In certain instances, it may be difficult to establish the scoring boundary for the wetland being rated. These problem situations include wetlands that form a patchwork on the landscape, wetlands divided by artificial boundaries like property fences, roads, or railroad embankments, wetlands that are contiguous with streams, lakes, or rivers, and estuarine or coastal wetlands. These situations are discussed below, however, it is recommended that Rater contact Ohio EPA, Division of Surface Water, 401/Wetlands Section if there are additional questions or a need for further clarification of the appropriate scoring boundaries of a particular wetland.

#	Steps in properly establishing scoring boundaries	done?	not applicable
Step 1	Identify the wetland area of interest. This may be the site of a proposed impact, a reference site, conservation site, etc.		
Step 2	Identify the locations where there is physical evidence that hydrology changes rapidly. Such evidence includes both natural and human-induced changes including, constrictions caused by berms or dikes, points where the water velocity changes rapidly at rapids or falls, points where significant inflows occur at the confluence of rivers, or other factors that may restrict hydrologic interaction between the wetlands or parts of a single wetland.		
Step 3	Delineate the boundary of the wetland to be rated such that all areas of interest that are contiguous to and within the areas where the hydrology does not change significantly, i.e. areas that have a high degree of hydrologic interaction are included within the scoring boundary.		
Step 4	Determine if artificial boundaries, such as property lines, state lines, roads, railroad embankments, etc., are present. These should not be used to establish scoring boundaries unless they coincide with areas where the hydrologic regime changes.		
Step 5	In all instances, the Rater may enlarge the minimum scoring boundaries discussed here to score together wetlands that could be scored separately.		
Step 6	Consult ORAM Manual Section 5.0 for how to establish scoring boundaries for wetlands that form a patchwork on the landscape, divided by artificial boundaries, contiguous to streams, lakes or rivers, or for dual classifications.		

End of Scoring Boundary Determination. Begin Narrative Rating on next page.

Narrative Rating

INSTRUCTIONS. Answer each of the following questions. Questions 1, 2, 3 and 4 should be answered based on information obtained from the site visit or the literature *and* by submitting a Data Services Request to the Ohio Department of Natural Resources, Division of Natural Areas and Preserves, Natural Heritage Data Services, 1889 Fountain Square Court, Building F-1, Columbus, Ohio 43224, 614-265-6453 (phone), 614-265-3096 (fax), <http://www.dnr.state.oh.us/dnap>. The remaining questions are designed to be answered primarily by the results of the site visit. Refer to the User's Manual for descriptions of these wetland types. Note: "Critical habitat" is legally defined in the Endangered Species Act and is the geographic area containing physical or biological features essential to the conservation of a listed species or as an area that may require special management considerations or protection. The Rater should contact the Region 3 Headquarters or the Columbus Ecological Services Office for updates as to whether critical habitat has been designated for other federally listed threatened or endangered species. "Documented" means the wetland is listed in the appropriate State of Ohio database.

#	Question	Circle one	
1	Critical Habitat. Is the wetland in a township, section, or subsection of a United States Geological Survey 7.5 minute Quadrangle that has been designated by the U.S. Fish and Wildlife Service as "critical habitat" for any threatened or endangered plant or animal species? Note: as of January 1, 2001, of the federally listed endangered or threatened species which can be found in Ohio, the Indiana Bat has had critical habitat designated (50 CFR 17.95(a)) and the piping plover has had critical habitat proposed (65 FR 41812 July 6, 2000).	YES Wetland should be evaluated for possible Category 3 status Go to Question 2	<input checked="" type="radio"/> NO Go to Question 2
2	Threatened or Endangered Species. Is the wetland known to contain an individual of, or documented occurrences of federal or state-listed threatened or endangered plant or animal species?	YES Wetland is a Category 3 wetland. Go to Question 3	<input checked="" type="radio"/> NO Go to Question 3
3	Documented High Quality Wetland. Is the wetland on record in Natural Heritage Database as a high quality wetland?	YES Wetland is a Category 3 wetland Go to Question 4	<input checked="" type="radio"/> NO Go to Question 4
4	Significant Breeding or Concentration Area. Does the wetland contain documented regionally significant breeding or nonbreeding waterfowl, neotropical songbird, or shorebird concentration areas?	YES Wetland is a Category 3 wetland Go to Question 5	<input checked="" type="radio"/> NO Go to Question 5
5	Category 1 Wetlands. Is the wetland less than 0.5 hectares (1 acre) in size and hydrologically isolated and either 1) comprised of vegetation that is dominated (greater than eighty per cent areal cover) by <i>Phalaris arundinacea</i> , <i>Lythrum salicaria</i> , or <i>Phragmites australis</i> , or 2) an acidic pond created or excavated on mined lands that has little or no vegetation?	YES Wetland is a Category 1 wetland Go to Question 6	<input checked="" type="radio"/> NO Go to Question 6
6	Bogs. Is the wetland a peat-accumulating wetland that 1) has no significant inflows or outflows, 2) supports acidophilic mosses, particularly <i>Sphagnum</i> spp., 3) the acidophilic mosses have >30% cover, 4) at least one species from Table 1 is present, and 5) the cover of invasive species (see Table 1) is <25%?	YES Wetland is a Category 3 wetland Go to Question 7	<input checked="" type="radio"/> NO Go to Question 7
7	Fens. Is the wetland a carbon accumulating (peat, muck) wetland that is saturated during most of the year, primarily by a discharge of free flowing, mineral rich, ground water with a circumneutral ph (5.5-9.0) and with one or more plant species listed in Table 1 and the cover of invasive species listed in Table 1 is <25%?	YES Wetland is a Category 3 wetland Go to Question 8a	<input checked="" type="radio"/> NO Go to Question 8a
8a	"Old Growth Forest." Is the wetland a forested wetland and is the forest characterized by, but not limited to, the following characteristics: overstory canopy trees of great age (exceeding at least 50% of a projected maximum attainable age for a species); little or no evidence of human-caused understory disturbance during the past 80 to 100 years; an all-aged structure and multilayered canopies; aggregations of canopy trees interspersed with canopy gaps; and significant numbers of standing dead snags and downed logs?	YES Wetland is a Category 3 wetland. Go to Question 8b	<input checked="" type="radio"/> NO Go to Question 8b

8b	Mature forested wetlands. Is the wetland a forested wetland with 50% or more of the cover of upper forest canopy consisting of deciduous trees with large diameters at breast height (dbh), generally diameters greater than 45cm (17.7in) dbh?	YES Wetland should be evaluated for possible Category 3 status. Go to Question 9a	NO Go to Question 9a
9a	Lake Erie coastal and tributary wetlands. Is the wetland located at an elevation less than 575 feet on the USGS map, adjacent to this elevation, or along a tributary to Lake Erie that is accessible to fish?	YES Go to Question 9b	NO Go to Question 10
9b	Does the wetland's hydrology result from measures designed to prevent erosion and the loss of aquatic plants, i.e. the wetland is partially hydrologically restricted from Lake Erie due to lakeward or landward dikes or other hydrological controls?	YES Wetland should be evaluated for possible Category 3 status Go to Question 10	NO Go to Question 9c
9c	Are Lake Erie water levels the wetland's primary hydrological influence, i.e. the wetland is hydrologically unrestricted (no lakeward or upland border alterations), or the wetland can be characterized as an "estuarine" wetland with lake and river influenced hydrology. These include sandbar deposition wetlands, estuarine wetlands, river mouth wetlands, or those dominated by submersed aquatic vegetation.	YES Go to Question 9d	NO Go to Question 10
9d	Does the wetland have a predominance of native species within its vegetation communities, although non-native or disturbance tolerant native species can also be present?	YES Wetland is a Category 3 wetland Go to Question 10	NO Go to Question 9e
9e	Does the wetland have a predominance of non-native or disturbance tolerant native plant species within its vegetation communities?	YES Wetland should be evaluated for possible Category 3 status Go to Question 10	NO Go to Question 10
10	Lake Plain Sand Prairies (Oak Openings) Is the wetland located in Lucas, Fulton, Henry, or Wood Counties and can the wetland be characterized by the following description: the wetland has a sandy substrate with interspersed organic matter, a water table often within several inches of the surface, and often with a dominance of the gramineous vegetation listed in Table 1 (woody species may also be present). The Ohio Department of Natural Resources Division of Natural Areas and Preserves can provide assistance in confirming this type of wetland and its quality.	YES Wetland is a Category 3 wetland. Go to Question 11	NO Go to Question 11
11	Relict Wet Prairies. Is the wetland a relict wet prairie community dominated by some or all of the species in Table 1. Extensive prairies were formerly located in the Darby Plains (Madison and Union Counties), Sandusky Plains (Wyandot, Crawford, and Marion Counties), northwest Ohio (e.g. Erie, Huron, Lucas, Wood Counties), and portions of western Ohio Counties (e.g. Darke, Mercer, Miami, Montgomery, Van Wert etc.).	YES Wetland should be evaluated for possible Category 3 status Complete Quantitative Rating	NO Complete Quantitative Rating

Table 1. Characteristic plant species.

invasive/exotic spp	fen species	bog species	Oak Opening species	wet prairie species
<i>Lythrum salicaria</i>	<i>Zygadenus elegans</i> var. <i>glaucus</i>	<i>Calla palustris</i>	<i>Carex cryptolepis</i>	<i>Calamagrostis canadensis</i>
<i>Myriophyllum spicatum</i>	<i>Cacalia plantaginea</i>	<i>Carex atlantica</i> var. <i>capillacea</i>	<i>Carex lasiocarpa</i>	<i>Calamagrostis stricta</i>
<i>Najas minor</i>	<i>Carex flava</i>	<i>Carex echinata</i>	<i>Carex stricta</i>	<i>Carex atherodes</i>
<i>Phalaris arundinacea</i>	<i>Carex sterilis</i>	<i>Carex oligosperma</i>	<i>Cladium mariscoides</i>	<i>Carex buxbaumii</i>
<i>Phragmites australis</i>	<i>Carex stricta</i>	<i>Carex trisperma</i>	<i>Calamagrostis stricta</i>	<i>Carex pellita</i>
<i>Potamogeton crispus</i>	<i>Deschampsia caespitosa</i>	<i>Chamaedaphne calyculata</i>	<i>Calamagrostis canadensis</i>	<i>Carex sartwellii</i>
<i>Ranunculus ficaria</i>	<i>Eleocharis rostellata</i>	<i>Decodon verticillatus</i>	<i>Quercus palustris</i>	<i>Gentiana andrewsii</i>
<i>Rhamnus frangula</i>	<i>Eriophorum viridicarinarum</i>	<i>Eriophorum virginicum</i>		<i>Helianthus grosseserratus</i>
<i>Typha angustifolia</i>	<i>Gentianopsis</i> spp.	<i>Larix laricina</i>		<i>Liatris spicata</i>
<i>Typha xglauca</i>	<i>Lobelia kalmii</i>	<i>Nemopanthus mucronatus</i>		<i>Lysimachia quadriflora</i>
	<i>Parnassia glauca</i>	<i>Scheuchzeria palustris</i>		<i>Lythrum alatum</i>
	<i>Potentilla fruticosa</i>	<i>Sphagnum</i> spp.		<i>Pycnanthemum virginianum</i>
	<i>Rhamnus alnifolia</i>	<i>Vaccinium macrocarpon</i>		<i>Silphium terebinthinaceum</i>
	<i>Rhynchospora capillacea</i>	<i>Vaccinium corymbosum</i>		<i>Sorghastrum nutans</i>
	<i>Salix candida</i>	<i>Vaccinium oxycoccos</i>		<i>Spartina pectinata</i>
	<i>Salix myricoides</i>	<i>Woodwardia virginica</i>		<i>Solidago riddellii</i>
	<i>Salix serissima</i>	<i>Xyris difformis</i>		
	<i>Solidago ohioensis</i>			
	<i>Tofieldia glutinosa</i>			
	<i>Triglochin maritimum</i>			
	<i>Triglochin palustre</i>			

End of Narrative Rating. Begin Quantitative Rating on next page.

Site:	Rater(s):	Date:
--------------	------------------	--------------

max 6 pts.	subtotal

Metric 1. Wetland Area (size).

Select one size class and assign score.

- ☐ >50 acres (>20.2ha) (6 pts)
- ☐ 25 to <50 acres (10.1 to <20.2ha) (5 pts)
- ☐ 10 to <25 acres (4 to <10.1ha) (4 pts)
- ☐ 3 to <10 acres (1.2 to <4ha) (3 pts)
- ☐ 0.3 to <3 acres (0.12 to <1.2ha) (2pts)
- ☐ 0.1 to <0.3 acres (0.04 to <0.12ha) (1 pt)
- ☐ <0.1 acres (0.04ha) (0 pts)

max 14 pts.	subtotal

Metric 2. Upland buffers and surrounding land use.

2a. Calculate average buffer width. Select only one and assign score. Do not double check.

- ☐ WIDE. Buffers average 50m (164ft) or more around wetland perimeter (7)
- ☐ MEDIUM. Buffers average 25m to <50m (82 to <164ft) around wetland perimeter (4)
- ☐ NARROW. Buffers average 10m to <25m (32ft to <82ft) around wetland perimeter (1)
- ☐ VERY NARROW. Buffers average <10m (<32ft) around wetland perimeter (0)

2b. Intensity of surrounding land use. Select one or double check and average.

- ☐ VERY LOW. 2nd growth or older forest, prairie, savannah, wildlife area, etc. (7)
- ☐ LOW. Old field (>10 years), shrub land, young second growth forest. (5)
- ☐ MODERATELY HIGH. Residential, fenced pasture, park, conservation tillage, new fallow field. (3)
- ☐ HIGH. Urban, industrial, open pasture, row cropping, mining, construction. (1)

max 30 pts.	subtotal

Metric 3. Hydrology.

3a. Sources of Water. Score all that apply.

- ☐ High pH groundwater (5)
- ☐ Other groundwater (3)
- ☐ Precipitation (1)
- ☐ Seasonal/Intermittent surface water (3)
- ☐ Perennial surface water (lake or stream) (5)

3c. Maximum water depth. Select only one and assign score.

- ☐ >0.7 (27.6in) (3)
- ☐ 0.4 to 0.7m (15.7 to 27.6in) (2)
- ☐ <0.4m (<15.7in) (1)

3e. Modifications to natural hydrologic regime. Score one or double check and average.

- ☐ None or none apparent (12)
- ☐ Recovered (7)
- ☐ Recovering (3)
- ☐ Recent or no recovery (1)

3b. Connectivity. Score all that apply.

- ☐ 100 year floodplain (1)
- ☐ Between stream/lake and other human use (1)
- ☐ Part of wetland/upland (e.g. forest), complex (1)
- ☐ Part of riparian or upland corridor (1)

3d. Duration inundation/saturation. Score one or dbl check.

- ☐ Semi- to permanently inundated/saturated (4)
- ☐ Regularly inundated/saturated (3)
- ☐ Seasonally inundated (2)
- ☐ Seasonally saturated in upper 30cm (12in) (1)

Check all disturbances observed	
<input type="checkbox"/> ditch <input type="checkbox"/> tile <input type="checkbox"/> dike <input type="checkbox"/> weir <input type="checkbox"/> stormwater input	<input type="checkbox"/> point source (nonstormwater) <input type="checkbox"/> filling/grading <input type="checkbox"/> road bed/RR track <input type="checkbox"/> dredging <input type="checkbox"/> other _____

max 20 pts.	subtotal

Metric 4. Habitat Alteration and Development.

4a. Substrate disturbance. Score one or double check and average.

- ☐ None or none apparent (4)
- ☐ Recovered (3)
- ☐ Recovering (2)
- ☐ Recent or no recovery (1)

4b. Habitat development. Select only one and assign score.

- ☐ Excellent (7)
- ☐ Very good (6)
- ☐ Good (5)
- ☐ Moderately good (4)
- ☐ Fair (3)
- ☐ Poor to fair (2)
- ☐ Poor (1)

4c. Habitat alteration. Score one or double check and average.

- ☐ None or none apparent (9)
- ☐ Recovered (6)
- ☐ Recovering (3)
- ☐ Recent or no recovery (1)

Check all disturbances observed	
<input type="checkbox"/> mowing <input type="checkbox"/> grazing <input type="checkbox"/> clearcutting <input type="checkbox"/> selective cutting <input type="checkbox"/> woody debris removal <input type="checkbox"/> toxic pollutants	<input type="checkbox"/> shrub/sapling removal <input type="checkbox"/> herbaceous/aquatic bed removal <input type="checkbox"/> sedimentation <input type="checkbox"/> dredging <input type="checkbox"/> farming <input type="checkbox"/> nutrient enrichment

--

subtotal this page

Site:	Rater(s):	Date:
--------------	------------------	--------------

subtotal first page

max 10 pts.	subtotal

Metric 5. Special Wetlands.

Check all that apply and score as indicated.

- ☐ Bog (10)
- ☐ Fen (10)
- ☐ Old growth forest (10)
- ☐ Mature forested wetland (5)
- ☐ Lake Erie coastal/tributary wetland-unrestricted hydrology (10)
- ☐ Lake Erie coastal/tributary wetland-restricted hydrology (5)
- ☐ Lake Plain Sand Prairies (Oak Openings) (10)
- ☐ Relict Wet Prairies (10)
- ☐ Known occurrence state/federal threatened or endangered species (10)
- ☐ Significant migratory songbird/water fowl habitat or usage (10)
- ☐ Category 1 Wetland. See Question 1 Qualitative Rating (-10)

max 20 pts.	subtotal

Metric 6. Plant communities, interspersions, microtopography.

6a. Wetland Vegetation Communities.

Score all present using 0 to 3 scale.

- ☐ Aquatic bed
- ☐ Emergent
- ☐ Shrub
- ☐ Forest
- ☐ Mudflats
- ☐ Open water
- ☐ Other _____

6b. horizontal (plan view) Interspersion.

Select only one.

- ☐ High (5)
- ☐ Moderately high (4)
- ☐ Moderate (3)
- ☐ Moderately low (2)
- ☐ Low (1)
- ☐ None (0)

6c. Coverage of invasive plants. Refer to Table 1 ORAM long form for list. Add or deduct points for coverage

- ☐ Extensive >75% cover (-5)
- ☐ Moderate 25-75% cover (-3)
- ☐ Sparse 5-25% cover (-1)
- ☐ Nearly absent <5% cover (0)
- ☐ Absent (1)

6d. Microtopography.

Score all present using 0 to 3 scale.

- ☐ Vegetated hummocks/tussocks
- ☐ Coarse woody debris >15cm (6in)
- ☐ Standing dead >25cm (10in) dbh
- ☐ Amphibian breeding pools

Vegetation Community Cover Scale

0	Absent or comprises <0.1ha (0.2471 acres) contiguous area
1	Present and either comprises small part of wetland's vegetation and is of moderate quality, or comprises a significant part but is of low quality
2	Present and either comprises significant part of wetland's vegetation and is of moderate quality or comprises a small part and is of high quality
3	Present and comprises significant part, or more, of wetland's vegetation and is of high quality

Narrative Description of Vegetation Quality

low	Low spp diversity and/or predominance of nonnative or disturbance tolerant native species
mod	Native spp are dominant component of the vegetation, although nonnative and/or disturbance tolerant native spp can also be present, and species diversity moderate to moderately high, but generally w/o presence of rare threatened or endangered spp
high	A predominance of native species, with nonnative spp and/or disturbance tolerant native spp absent or virtually absent, and high spp diversity and often, but not always, the presence of rare, threatened, or endangered spp

Mudflat and Open Water Class Quality

0	Absent <0.1ha (0.247 acres)
1	Low 0.1 to <1ha (0.247 to 2.47 acres)
2	Moderate 1 to <4ha (2.47 to 9.88 acres)
3	High 4ha (9.88 acres) or more

Microtopography Cover Scale

0	Absent
1	Present very small amounts or if more common of marginal quality
2	Present in moderate amounts, but not of highest quality or in small amounts of highest quality
3	Present in moderate or greater amounts and of highest quality

End of Quantitative Rating. Complete Categorization Worksheets.

ORAM Summary Worksheet

		circle answer or insert score	Result
Narrative Rating	Question 1. Critical Habitat	YES <input checked="" type="radio"/> NO	If yes, Category 3.
	Question 2. Threatened or Endangered Species	YES <input checked="" type="radio"/> NO	If yes, Category 3.
	Question 3. High Quality Natural Wetland	YES <input checked="" type="radio"/> NO	If yes, Category 3.
	Question 4. Significant bird habitat	YES <input checked="" type="radio"/> NO	If yes, Category 3.
	Question 5. Category 1 Wetlands	YES <input checked="" type="radio"/> NO	If yes, Category 1.
	Question 6. Bogs	YES <input checked="" type="radio"/> NO	If yes, Category 3.
	Question 7. Fens	YES <input checked="" type="radio"/> NO	If yes, Category 3.
	Question 8a. Old Growth Forest	YES <input checked="" type="radio"/> NO	If yes, Category 3.
	Question 8b. Mature Forested Wetland	YES <input checked="" type="radio"/> NO	If yes, evaluate for Category 3; may also be 1 or 2.
	Question 9b. Lake Erie Wetlands - Restricted	YES <input checked="" type="radio"/> NO	If yes, evaluate for Category 3; may also be 1 or 2.
	Question 9d. Lake Erie Wetlands – Unrestricted with native plants	YES <input checked="" type="radio"/> NO	If yes, Category 3
	Question 9e. Lake Erie Wetlands - Unrestricted with invasive plants	YES <input checked="" type="radio"/> NO	If yes, evaluate for Category 3; may also be 1 or 2.
	Question 10. Oak Openings	YES <input checked="" type="radio"/> NO	If yes, Category 3
Question 11. Relict Wet Prairies	YES <input checked="" type="radio"/> NO	If yes, evaluate for Category 3; may also be 1 or 2.	
Quantitative Rating	Metric 1. Size		
	Metric 2. Buffers and surrounding land use		
	Metric 3. Hydrology		
	Metric 4. Habitat		
	Metric 5. Special Wetland Communities		
	Metric 6. Plant communities, interspersions, microtopography		
	TOTAL SCORE		Category based on score breakpoints

Complete Wetland Categorization Worksheet.

Wetland Categorization Worksheet

Choices	Circle one		Evaluation of Categorization Result of ORAM
Did you answer "Yes" to any of the following questions: Narrative Rating Nos. 2, 3, 4, 6, 7, 8a, 9d, 10	YES Wetland is categorized as a Category 3 wetland	<input checked="" type="radio"/> NO	Is quantitative rating score <i>less</i> than the Category 2 scoring threshold (<i>excluding</i> gray zone)? If yes, reevaluate the category of the wetland using the narrative criteria in OAC Rule 3745-1-54(C) and biological and/or functional assessments to determine if the wetland has been over-categorized by the ORAM
Did you answer "Yes" to any of the following questions: Narrative Rating Nos. 1, 8b, 9b, 9e, 11	YES Wetland should be evaluated for possible Category 3 status	<input checked="" type="radio"/> NO	Evaluate the wetland using the 1) narrative criteria in OAC Rule 3745-1-54(C) and 2) the quantitative rating score. If the wetland is determined to be a Category 3 wetland using either of these, it should be categorized as a Category 3 wetland. Detailed biological and/or functional assessments may also be used to determine the wetland's category.
Did you answer "Yes" to Narrative Rating No. 5	YES Wetland is categorized as a Category 1 wetland	<input checked="" type="radio"/> NO	Is quantitative rating score <i>greater</i> than the Category 2 scoring threshold (<i>including</i> any gray zone)? If yes, reevaluate the category of the wetland using the narrative criteria in OAC Rule 3745-1-54(C) and biological and/or functional assessments to determine if the wetland has been under-categorized by the ORAM
Does the quantitative score fall within the scoring range of a Category 1, 2, or 3 wetland?	<input checked="" type="radio"/> YES Wetland is assigned to the appropriate category based on the scoring range	<input type="radio"/> NO	If the score of the wetland is located within the scoring range for a particular category, the wetland should be assigned to that category. In all instances however, the narrative criteria described in OAC Rule 3745-1-54(C) can be used to clarify or change a categorization based on a quantitative score.
Does the quantitative score fall with the "gray zone" for Category 1 or 2 or Category 2 or 3 wetlands?	YES Wetland is assigned to the higher of the two categories or assigned to a category based on detailed assessments and the narrative criteria	<input checked="" type="radio"/> NO	Rater has the option of assigning the wetland to the higher of the two categories or to assign a category based on the results of a nonrapid wetland assessment method, e.g. functional assessment, biological assessment, etc, and a consideration of the narrative criteria in OAC rule 3745-1-54(C).
Does the wetland otherwise exhibit <i>moderate OR superior</i> hydrologic OR habitat, OR recreational functions AND the wetland was <i>not</i> categorized as a Category 2 wetland (in the case of moderate functions) or a Category 3 wetland (in the case of superior functions) by this method?	YES Wetland was undercategorized by this method. A written justification for recategorization should be provided on Background Information Form	<input checked="" type="radio"/> NO Wetland is assigned to category as determined by the ORAM.	A wetland may be undercategorized using this method, but still exhibit one or more superior functions, e.g. a wetland's biotic communities may be degraded by human activities, but the wetland may still exhibit superior hydrologic functions because of its type, landscape position, size, local or regional significance, etc. In this circumstance, the narrative criteria in OAC Rule 3745-1-54(C)(2) and (3) are controlling, and the under-categorization should be corrected. A written justification with supporting reasons or information for this determination should be provided.

Final Category			
Choose one	Category 1	<input checked="" type="radio"/> Category 2	Category 3

End of Ohio Rapid Assessment Method for Wetlands.

Background Information

Name:	
Date:	
Affiliation:	
Address:	
Phone Number:	
e-mail address:	
Name of Wetland:	
Vegetation Communit(ies):	
HGM Class(es):	
Location of Wetland: include map, address, north arrow, landmarks, distances, roads, etc.	
Lat/Long or UTM Coordinate	
USGS Quad Name	
County	
Township	
Section and Subsection	
Hydrologic Unit Code	
Site Visit	
National Wetland Inventory Map	
Ohio Wetland Inventory Map	
Soil Survey	
Delineation report/map	

Name of Wetland:	
Wetland Size (acres, hectares):	
Sketch: Include north arrow, relationship with other surface waters, vegetation zones, etc.	
<div style="display: flex; align-items: center;"> <div style="margin-right: 20px;"> <p>↑</p> <p>N</p> </div> </div>	
Comments, Narrative Discussion, Justification of Category Changes:	
Final score :	Category:

Scoring Boundary Worksheet

INSTRUCTIONS. The initial step in completing the ORAM is to identify the “scoring boundaries” of the wetland being rated. In many instances this determination will be relatively easy and the scoring boundaries will coincide with the “jurisdictional boundaries.” For example, the scoring boundary of an isolated cattail marsh located in the middle of a farm field will likely be the same as that wetland’s jurisdictional boundaries. In other instances, however, the scoring boundary will not be as easily determined. Wetlands that are small or isolated from other surface waters often form large contiguous areas or heterogeneous complexes of wetland and upland. In separating wetlands for scoring purposes, the hydrologic regime of the wetland is the main criterion that should be used. Boundaries between contiguous or connected wetlands should be established where the volume, flow, or velocity of water moving through the wetland changes significantly. *Areas with a high degree of hydrologic interaction should be scored as a single wetland.* In determining a wetland’s scoring boundaries, use the guidelines in the ORAM Manual Section 5.0. In certain instances, it may be difficult to establish the scoring boundary for the wetland being rated. These problem situations include wetlands that form a patchwork on the landscape, wetlands divided by artificial boundaries like property fences, roads, or railroad embankments, wetlands that are contiguous with streams, lakes, or rivers, and estuarine or coastal wetlands. These situations are discussed below, however, it is recommended that Rater contact Ohio EPA, Division of Surface Water, 401/Wetlands Section if there are additional questions or a need for further clarification of the appropriate scoring boundaries of a particular wetland.

#	Steps in properly establishing scoring boundaries	done?	not applicable
Step 1	Identify the wetland area of interest. This may be the site of a proposed impact, a reference site, conservation site, etc.		
Step 2	Identify the locations where there is physical evidence that hydrology changes rapidly. Such evidence includes both natural and human-induced changes including, constrictions caused by berms or dikes, points where the water velocity changes rapidly at rapids or falls, points where significant inflows occur at the confluence of rivers, or other factors that may restrict hydrologic interaction between the wetlands or parts of a single wetland.		
Step 3	Delineate the boundary of the wetland to be rated such that all areas of interest that are contiguous to and within the areas where the hydrology does not change significantly, i.e. areas that have a high degree of hydrologic interaction are included within the scoring boundary.		
Step 4	Determine if artificial boundaries, such as property lines, state lines, roads, railroad embankments, etc., are present. These should not be used to establish scoring boundaries unless they coincide with areas where the hydrologic regime changes.		
Step 5	In all instances, the Rater may enlarge the minimum scoring boundaries discussed here to score together wetlands that could be scored separately.		
Step 6	Consult ORAM Manual Section 5.0 for how to establish scoring boundaries for wetlands that form a patchwork on the landscape, divided by artificial boundaries, contiguous to streams, lakes or rivers, or for dual classifications.		

End of Scoring Boundary Determination. Begin Narrative Rating on next page.

Narrative Rating

INSTRUCTIONS. Answer each of the following questions. Questions 1, 2, 3 and 4 should be answered based on information obtained from the site visit or the literature *and* by submitting a Data Services Request to the Ohio Department of Natural Resources, Division of Natural Areas and Preserves, Natural Heritage Data Services, 1889 Fountain Square Court, Building F-1, Columbus, Ohio 43224, 614-265-6453 (phone), 614-265-3096 (fax), <http://www.dnr.state.oh.us/dnap>. The remaining questions are designed to be answered primarily by the results of the site visit. Refer to the User's Manual for descriptions of these wetland types. Note: "Critical habitat" is legally defined in the Endangered Species Act and is the geographic area containing physical or biological features essential to the conservation of a listed species or as an area that may require special management considerations or protection. The Rater should contact the Region 3 Headquarters or the Columbus Ecological Services Office for updates as to whether critical habitat has been designated for other federally listed threatened or endangered species. "Documented" means the wetland is listed in the appropriate State of Ohio database.

#	Question	Circle one	
1	Critical Habitat. Is the wetland in a township, section, or subsection of a United States Geological Survey 7.5 minute Quadrangle that has been designated by the U.S. Fish and Wildlife Service as "critical habitat" for any threatened or endangered plant or animal species? Note: as of January 1, 2001, of the federally listed endangered or threatened species which can be found in Ohio, the Indiana Bat has had critical habitat designated (50 CFR 17.95(a)) and the piping plover has had critical habitat proposed (65 FR 41812 July 6, 2000).	YES Wetland should be evaluated for possible Category 3 status Go to Question 2	<input checked="" type="radio"/> NO Go to Question 2
2	Threatened or Endangered Species. Is the wetland known to contain an individual of, or documented occurrences of federal or state-listed threatened or endangered plant or animal species?	YES Wetland is a Category 3 wetland. Go to Question 3	<input checked="" type="radio"/> NO Go to Question 3
3	Documented High Quality Wetland. Is the wetland on record in Natural Heritage Database as a high quality wetland?	YES Wetland is a Category 3 wetland Go to Question 4	<input checked="" type="radio"/> NO Go to Question 4
4	Significant Breeding or Concentration Area. Does the wetland contain documented regionally significant breeding or nonbreeding waterfowl, neotropical songbird, or shorebird concentration areas?	YES Wetland is a Category 3 wetland Go to Question 5	<input checked="" type="radio"/> NO Go to Question 5
5	Category 1 Wetlands. Is the wetland less than 0.5 hectares (1 acre) in size and hydrologically isolated and either 1) comprised of vegetation that is dominated (greater than eighty per cent areal cover) by <i>Phalaris arundinacea</i> , <i>Lythrum salicaria</i> , or <i>Phragmites australis</i> , or 2) an acidic pond created or excavated on mined lands that has little or no vegetation?	YES Wetland is a Category 1 wetland Go to Question 6	<input checked="" type="radio"/> NO Go to Question 6
6	Bogs. Is the wetland a peat-accumulating wetland that 1) has no significant inflows or outflows, 2) supports acidophilic mosses, particularly <i>Sphagnum</i> spp., 3) the acidophilic mosses have >30% cover, 4) at least one species from Table 1 is present, and 5) the cover of invasive species (see Table 1) is <25%?	YES Wetland is a Category 3 wetland Go to Question 7	<input checked="" type="radio"/> NO Go to Question 7
7	Fens. Is the wetland a carbon accumulating (peat, muck) wetland that is saturated during most of the year, primarily by a discharge of free flowing, mineral rich, ground water with a circumneutral ph (5.5-9.0) and with one or more plant species listed in Table 1 and the cover of invasive species listed in Table 1 is <25%?	YES Wetland is a Category 3 wetland Go to Question 8a	<input checked="" type="radio"/> NO Go to Question 8a
8a	"Old Growth Forest." Is the wetland a forested wetland and is the forest characterized by, but not limited to, the following characteristics: overstory canopy trees of great age (exceeding at least 50% of a projected maximum attainable age for a species); little or no evidence of human-caused understory disturbance during the past 80 to 100 years; an all-aged structure and multilayered canopies; aggregations of canopy trees interspersed with canopy gaps; and significant numbers of standing dead snags and downed logs?	YES Wetland is a Category 3 wetland. Go to Question 8b	<input checked="" type="radio"/> NO Go to Question 8b

8b	Mature forested wetlands. Is the wetland a forested wetland with 50% or more of the cover of upper forest canopy consisting of deciduous trees with large diameters at breast height (dbh), generally diameters greater than 45cm (17.7in) dbh?	YES Wetland should be evaluated for possible Category 3 status. Go to Question 9a	NO Go to Question 9a
9a	Lake Erie coastal and tributary wetlands. Is the wetland located at an elevation less than 575 feet on the USGS map, adjacent to this elevation, or along a tributary to Lake Erie that is accessible to fish?	YES Go to Question 9b	NO Go to Question 10
9b	Does the wetland's hydrology result from measures designed to prevent erosion and the loss of aquatic plants, i.e. the wetland is partially hydrologically restricted from Lake Erie due to lakeward or landward dikes or other hydrological controls?	YES Wetland should be evaluated for possible Category 3 status Go to Question 10	NO Go to Question 9c
9c	Are Lake Erie water levels the wetland's primary hydrological influence, i.e. the wetland is hydrologically unrestricted (no lakeward or upland border alterations), or the wetland can be characterized as an "estuarine" wetland with lake and river influenced hydrology. These include sandbar deposition wetlands, estuarine wetlands, river mouth wetlands, or those dominated by submersed aquatic vegetation.	YES Go to Question 9d	NO Go to Question 10
9d	Does the wetland have a predominance of native species within its vegetation communities, although non-native or disturbance tolerant native species can also be present?	YES Wetland is a Category 3 wetland Go to Question 10	NO Go to Question 9e
9e	Does the wetland have a predominance of non-native or disturbance tolerant native plant species within its vegetation communities?	YES Wetland should be evaluated for possible Category 3 status Go to Question 10	NO Go to Question 10
10	Lake Plain Sand Prairies (Oak Openings) Is the wetland located in Lucas, Fulton, Henry, or Wood Counties and can the wetland be characterized by the following description: the wetland has a sandy substrate with interspersed organic matter, a water table often within several inches of the surface, and often with a dominance of the gramineous vegetation listed in Table 1 (woody species may also be present). The Ohio Department of Natural Resources Division of Natural Areas and Preserves can provide assistance in confirming this type of wetland and its quality.	YES Wetland is a Category 3 wetland. Go to Question 11	NO Go to Question 11
11	Relict Wet Prairies. Is the wetland a relict wet prairie community dominated by some or all of the species in Table 1. Extensive prairies were formerly located in the Darby Plains (Madison and Union Counties), Sandusky Plains (Wyandot, Crawford, and Marion Counties), northwest Ohio (e.g. Erie, Huron, Lucas, Wood Counties), and portions of western Ohio Counties (e.g. Darke, Mercer, Miami, Montgomery, Van Wert etc.).	YES Wetland should be evaluated for possible Category 3 status Complete Quantitative Rating	NO Complete Quantitative Rating

Table 1. Characteristic plant species.

invasive/exotic spp	fen species	bog species	Oak Opening species	wet prairie species
<i>Lythrum salicaria</i>	<i>Zygadenus elegans</i> var. <i>glaucus</i>	<i>Calla palustris</i>	<i>Carex cryptolepis</i>	<i>Calamagrostis canadensis</i>
<i>Myriophyllum spicatum</i>	<i>Cacalia plantaginea</i>	<i>Carex atlantica</i> var. <i>capillacea</i>	<i>Carex lasiocarpa</i>	<i>Calamagrostis stricta</i>
<i>Najas minor</i>	<i>Carex flava</i>	<i>Carex echinata</i>	<i>Carex stricta</i>	<i>Carex atherodes</i>
<i>Phalaris arundinacea</i>	<i>Carex sterilis</i>	<i>Carex oligosperma</i>	<i>Cladium mariscoides</i>	<i>Carex buxbaumii</i>
<i>Phragmites australis</i>	<i>Carex stricta</i>	<i>Carex trisperma</i>	<i>Calamagrostis stricta</i>	<i>Carex pellita</i>
<i>Potamogeton crispus</i>	<i>Deschampsia caespitosa</i>	<i>Chamaedaphne calyculata</i>	<i>Calamagrostis canadensis</i>	<i>Carex sartwellii</i>
<i>Ranunculus ficaria</i>	<i>Eleocharis rostellata</i>	<i>Decodon verticillatus</i>	<i>Quercus palustris</i>	<i>Gentiana andrewsii</i>
<i>Rhamnus frangula</i>	<i>Eriophorum viridicarinarum</i>	<i>Eriophorum virginicum</i>		<i>Helianthus grosseserratus</i>
<i>Typha angustifolia</i>	<i>Gentianopsis</i> spp.	<i>Larix laricina</i>		<i>Liatris spicata</i>
<i>Typha xglauca</i>	<i>Lobelia kalmii</i>	<i>Nemopanthus mucronatus</i>		<i>Lysimachia quadriflora</i>
	<i>Parnassia glauca</i>	<i>Scheuchzeria palustris</i>		<i>Lythrum alatum</i>
	<i>Potentilla fruticosa</i>	<i>Sphagnum</i> spp.		<i>Pycnanthemum virginianum</i>
	<i>Rhamnus alnifolia</i>	<i>Vaccinium macrocarpon</i>		<i>Silphium terebinthinaceum</i>
	<i>Rhynchospora capillacea</i>	<i>Vaccinium corymbosum</i>		<i>Sorghastrum nutans</i>
	<i>Salix candida</i>	<i>Vaccinium oxycoccos</i>		<i>Spartina pectinata</i>
	<i>Salix myricoides</i>	<i>Woodwardia virginica</i>		<i>Solidago riddellii</i>
	<i>Salix serissima</i>	<i>Xyris difformis</i>		
	<i>Solidago ohioensis</i>			
	<i>Tofieldia glutinosa</i>			
	<i>Triglochin maritimum</i>			
	<i>Triglochin palustre</i>			

End of Narrative Rating. Begin Quantitative Rating on next page.

Site:	Rater(s):	Date:
--------------	------------------	--------------

max 6 pts.	subtotal

Metric 1. Wetland Area (size).

Select one size class and assign score.

- ☐ >50 acres (>20.2ha) (6 pts)
- ☐ 25 to <50 acres (10.1 to <20.2ha) (5 pts)
- ☐ 10 to <25 acres (4 to <10.1ha) (4 pts)
- ☐ 3 to <10 acres (1.2 to <4ha) (3 pts)
- ☐ 0.3 to <3 acres (0.12 to <1.2ha) (2pts)
- ☐ 0.1 to <0.3 acres (0.04 to <0.12ha) (1 pt)
- ☐ <0.1 acres (0.04ha) (0 pts)

max 14 pts.	subtotal

Metric 2. Upland buffers and surrounding land use.

2a. Calculate average buffer width. Select only one and assign score. Do not double check.

- ☐ WIDE. Buffers average 50m (164ft) or more around wetland perimeter (7)
- ☐ MEDIUM. Buffers average 25m to <50m (82 to <164ft) around wetland perimeter (4)
- ☐ NARROW. Buffers average 10m to <25m (32ft to <82ft) around wetland perimeter (1)
- ☐ VERY NARROW. Buffers average <10m (<32ft) around wetland perimeter (0)

2b. Intensity of surrounding land use. Select one or double check and average.

- ☐ VERY LOW. 2nd growth or older forest, prairie, savannah, wildlife area, etc. (7)
- ☐ LOW. Old field (>10 years), shrub land, young second growth forest. (5)
- ☐ MODERATELY HIGH. Residential, fenced pasture, park, conservation tillage, new fallow field. (3)
- ☐ HIGH. Urban, industrial, open pasture, row cropping, mining, construction. (1)

max 30 pts.	subtotal

Metric 3. Hydrology.

3a. Sources of Water. Score all that apply.

- ☐ High pH groundwater (5)
- ☐ Other groundwater (3)
- ☐ Precipitation (1)
- ☐ Seasonal/Intermittent surface water (3)
- ☐ Perennial surface water (lake or stream) (5)

3c. Maximum water depth. Select only one and assign score.

- ☐ >0.7 (27.6in) (3)
- ☐ 0.4 to 0.7m (15.7 to 27.6in) (2)
- ☐ <0.4m (<15.7in) (1)

3e. Modifications to natural hydrologic regime. Score one or double check and average.

- ☐ None or none apparent (12)
- ☐ Recovered (7)
- ☐ Recovering (3)
- ☐ Recent or no recovery (1)

3b. Connectivity. Score all that apply.

- ☐ 100 year floodplain (1)
- ☐ Between stream/lake and other human use (1)
- ☐ Part of wetland/upland (e.g. forest), complex (1)
- ☐ Part of riparian or upland corridor (1)

3d. Duration inundation/saturation. Score one or dbl check.

- ☐ Semi- to permanently inundated/saturated (4)
- ☐ Regularly inundated/saturated (3)
- ☐ Seasonally inundated (2)
- ☐ Seasonally saturated in upper 30cm (12in) (1)

Check all disturbances observed	
<input type="checkbox"/> ditch <input type="checkbox"/> tile <input type="checkbox"/> dike <input type="checkbox"/> weir <input type="checkbox"/> stormwater input	<input type="checkbox"/> point source (nonstormwater) <input type="checkbox"/> filling/grading <input type="checkbox"/> road bed/RR track <input type="checkbox"/> dredging <input type="checkbox"/> other _____

max 20 pts.	subtotal

Metric 4. Habitat Alteration and Development.

4a. Substrate disturbance. Score one or double check and average.

- ☐ None or none apparent (4)
- ☐ Recovered (3)
- ☐ Recovering (2)
- ☐ Recent or no recovery (1)

4b. Habitat development. Select only one and assign score.

- ☐ Excellent (7)
- ☐ Very good (6)
- ☐ Good (5)
- ☐ Moderately good (4)
- ☐ Fair (3)
- ☐ Poor to fair (2)
- ☐ Poor (1)

4c. Habitat alteration. Score one or double check and average.

- ☐ None or none apparent (9)
- ☐ Recovered (6)
- ☐ Recovering (3)
- ☐ Recent or no recovery (1)

Check all disturbances observed	
<input type="checkbox"/> mowing <input type="checkbox"/> grazing <input type="checkbox"/> clearcutting <input type="checkbox"/> selective cutting <input type="checkbox"/> woody debris removal <input type="checkbox"/> toxic pollutants	<input type="checkbox"/> shrub/sapling removal <input type="checkbox"/> herbaceous/aquatic bed removal <input type="checkbox"/> sedimentation <input type="checkbox"/> dredging <input type="checkbox"/> farming <input type="checkbox"/> nutrient enrichment

--

subtotal this page

Site:	Rater(s):	Date:
--------------	------------------	--------------

subtotal first page

max 10 pts.	subtotal

Metric 5. Special Wetlands.

Check all that apply and score as indicated.

- ☐ Bog (10)
- ☐ Fen (10)
- ☐ Old growth forest (10)
- ☐ Mature forested wetland (5)
- ☐ Lake Erie coastal/tributary wetland-unrestricted hydrology (10)
- ☐ Lake Erie coastal/tributary wetland-restricted hydrology (5)
- ☐ Lake Plain Sand Prairies (Oak Openings) (10)
- ☐ Relict Wet Prairies (10)
- ☐ Known occurrence state/federal threatened or endangered species (10)
- ☐ Significant migratory songbird/water fowl habitat or usage (10)
- ☐ Category 1 Wetland. See Question 1 Qualitative Rating (-10)

max 20 pts.	subtotal

Metric 6. Plant communities, interspersions, microtopography.

6a. Wetland Vegetation Communities.

Score all present using 0 to 3 scale.

- ☐ Aquatic bed
- ☐ Emergent
- ☐ Shrub
- ☐ Forest
- ☐ Mudflats
- ☐ Open water
- ☐ Other _____

6b. horizontal (plan view) Interspersion.

Select only one.

- ☐ High (5)
- ☐ Moderately high(4)
- ☐ Moderate (3)
- ☐ Moderately low (2)
- ☐ Low (1)
- ☐ None (0)

6c. Coverage of invasive plants. Refer to Table 1 ORAM long form for list. Add or deduct points for coverage

- ☐ Extensive >75% cover (-5)
- ☐ Moderate 25-75% cover (-3)
- ☐ Sparse 5-25% cover (-1)
- ☐ Nearly absent <5% cover (0)
- ☐ Absent (1)

6d. Microtopography.

Score all present using 0 to 3 scale.

- ☐ Vegetated hummocks/tussocks
- ☐ Coarse woody debris >15cm (6in)
- ☐ Standing dead >25cm (10in) dbh
- ☐ Amphibian breeding pools

Vegetation Community Cover Scale

0	Absent or comprises <0.1ha (0.2471 acres) contiguous area
1	Present and either comprises small part of wetland's vegetation and is of moderate quality, or comprises a significant part but is of low quality
2	Present and either comprises significant part of wetland's vegetation and is of moderate quality or comprises a small part and is of high quality
3	Present and comprises significant part, or more, of wetland's vegetation and is of high quality

Narrative Description of Vegetation Quality

low	Low spp diversity and/or predominance of nonnative or disturbance tolerant native species
mod	Native spp are dominant component of the vegetation, although nonnative and/or disturbance tolerant native spp can also be present, and species diversity moderate to moderately high, but generally w/o presence of rare threatened or endangered spp
high	A predominance of native species, with nonnative spp and/or disturbance tolerant native spp absent or virtually absent, and high spp diversity and often, but not always, the presence of rare, threatened, or endangered spp

Mudflat and Open Water Class Quality

0	Absent <0.1ha (0.247 acres)
1	Low 0.1 to <1ha (0.247 to 2.47 acres)
2	Moderate 1 to <4ha (2.47 to 9.88 acres)
3	High 4ha (9.88 acres) or more

Microtopography Cover Scale

0	Absent
1	Present very small amounts or if more common of marginal quality
2	Present in moderate amounts, but not of highest quality or in small amounts of highest quality
3	Present in moderate or greater amounts and of highest quality

End of Quantitative Rating. Complete Categorization Worksheets.

ORAM Summary Worksheet

		circle answer or insert score	Result
Narrative Rating	Question 1. Critical Habitat	YES <input checked="" type="radio"/> NO	If yes, Category 3.
	Question 2. Threatened or Endangered Species	YES <input checked="" type="radio"/> NO	If yes, Category 3.
	Question 3. High Quality Natural Wetland	YES <input checked="" type="radio"/> NO	If yes, Category 3.
	Question 4. Significant bird habitat	YES <input checked="" type="radio"/> NO	If yes, Category 3.
	Question 5. Category 1 Wetlands	YES <input checked="" type="radio"/> NO	If yes, Category 1.
	Question 6. Bogs	YES <input checked="" type="radio"/> NO	If yes, Category 3.
	Question 7. Fens	YES <input checked="" type="radio"/> NO	If yes, Category 3.
	Question 8a. Old Growth Forest	YES <input checked="" type="radio"/> NO	If yes, Category 3.
	Question 8b. Mature Forested Wetland	YES <input checked="" type="radio"/> NO	If yes, evaluate for Category 3; may also be 1 or 2.
	Question 9b. Lake Erie Wetlands - Restricted	YES <input checked="" type="radio"/> NO	If yes, evaluate for Category 3; may also be 1 or 2.
	Question 9d. Lake Erie Wetlands – Unrestricted with native plants	YES <input checked="" type="radio"/> NO	If yes, Category 3
	Question 9e. Lake Erie Wetlands - Unrestricted with invasive plants	YES <input checked="" type="radio"/> NO	If yes, evaluate for Category 3; may also be 1 or 2.
	Question 10. Oak Openings	YES <input checked="" type="radio"/> NO	If yes, Category 3
Quantitative Rating	Question 11. Relict Wet Prairies	YES <input checked="" type="radio"/> NO	If yes, evaluate for Category 3; may also be 1 or 2.
	Metric 1. Size		
	Metric 2. Buffers and surrounding land use		
	Metric 3. Hydrology		
	Metric 4. Habitat		
	Metric 5. Special Wetland Communities		
	Metric 6. Plant communities, interspersions, microtopography		
	TOTAL SCORE		Category based on score breakpoints

Complete Wetland Categorization Worksheet.

Wetland Categorization Worksheet



Choices	Circle one		Evaluation of Categorization Result of ORAM
Did you answer "Yes" to any of the following questions: Narrative Rating Nos. 2, 3, 4, 6, 7, 8a, 9d, 10	YES Wetland is categorized as a Category 3 wetland	<input checked="" type="radio"/> NO	Is quantitative rating score <i>less</i> than the Category 2 scoring threshold (<i>excluding</i> gray zone)? If yes, reevaluate the category of the wetland using the narrative criteria in OAC Rule 3745-1-54(C) and biological and/or functional assessments to determine if the wetland has been over-categorized by the ORAM
Did you answer "Yes" to any of the following questions: Narrative Rating Nos. 1, 8b, 9b, 9e, 11	YES Wetland should be evaluated for possible Category 3 status	<input checked="" type="radio"/> NO	Evaluate the wetland using the 1) narrative criteria in OAC Rule 3745-1-54(C) and 2) the quantitative rating score. If the wetland is determined to be a Category 3 wetland using either of these, it should be categorized as a Category 3 wetland. Detailed biological and/or functional assessments may also be used to determine the wetland's category.
Did you answer "Yes" to Narrative Rating No. 5	YES Wetland is categorized as a Category 1 wetland	<input checked="" type="radio"/> NO	Is quantitative rating score <i>greater</i> than the Category 2 scoring threshold (<i>including</i> any gray zone)? If yes, reevaluate the category of the wetland using the narrative criteria in OAC Rule 3745-1-54(C) and biological and/or functional assessments to determine if the wetland has been under-categorized by the ORAM
Does the quantitative score fall within the scoring range of a Category 1, 2, or 3 wetland?	<input checked="" type="radio"/> YES Wetland is assigned to the appropriate category based on the scoring range	<input type="radio"/> NO	If the score of the wetland is located within the scoring range for a particular category, the wetland should be assigned to that category. In all instances however, the narrative criteria described in OAC Rule 3745-1-54(C) can be used to clarify or change a categorization based on a quantitative score.
Does the quantitative score fall with the "gray zone" for Category 1 or 2 or Category 2 or 3 wetlands?	YES Wetland is assigned to the higher of the two categories or assigned to a category based on detailed assessments and the narrative criteria	<input checked="" type="radio"/> NO	Rater has the option of assigning the wetland to the higher of the two categories or to assign a category based on the results of a nonrapid wetland assessment method, e.g. functional assessment, biological assessment, etc, and a consideration of the narrative criteria in OAC rule 3745-1-54(C).
Does the wetland otherwise exhibit <i>moderate OR superior</i> hydrologic OR habitat, OR recreational functions AND the wetland was <i>not</i> categorized as a Category 2 wetland (in the case of moderate functions) or a Category 3 wetland (in the case of superior functions) by this method?	YES Wetland was undercategorized by this method. A written justification for recategorization should be provided on Background Information Form	<input checked="" type="radio"/> NO Wetland is assigned to category as determined by the ORAM.	A wetland may be undercategorized using this method, but still exhibit one or more superior functions, e.g. a wetland's biotic communities may be degraded by human activities, but the wetland may still exhibit superior hydrologic functions because of its type, landscape position, size, local or regional significance, etc. In this circumstance, the narrative criteria in OAC Rule 3745-1-54(C)(2) and (3) are controlling, and the under-categorization should be corrected. A written justification with supporting reasons or information for this determination should be provided.

Final Category			
Choose one	Category 1	<input checked="" type="radio"/> Category 2	Category 3

End of Ohio Rapid Assessment Method for Wetlands.

Background Information

Name:	
Date:	
Affiliation:	
Address:	
Phone Number:	
e-mail address:	
Name of Wetland:	
Vegetation Communit(ies):	
HGM Class(es):	
Location of Wetland: include map, address, north arrow, landmarks, distances, roads, etc.	
Lat/Long or UTM Coordinate	
USGS Quad Name	
County	
Township	
Section and Subsection	
Hydrologic Unit Code	
Site Visit	
National Wetland Inventory Map	
Ohio Wetland Inventory Map	
Soil Survey	
Delineation report/map	

Name of Wetland:		
Wetland Size (acres, hectares):		
Sketch: Include north arrow, relationship with other surface waters, vegetation zones, etc. <div style="display: flex; align-items: center; margin-top: 20px;"> <div style="text-align: center; margin-right: 20px;">  <p>N</p> </div> <div>  </div> </div>		
Comments, Narrative Discussion, Justification of Category Changes:		
Final score :		Category:

Scoring Boundary Worksheet

INSTRUCTIONS. The initial step in completing the ORAM is to identify the “scoring boundaries” of the wetland being rated. In many instances this determination will be relatively easy and the scoring boundaries will coincide with the “jurisdictional boundaries.” For example, the scoring boundary of an isolated cattail marsh located in the middle of a farm field will likely be the same as that wetland’s jurisdictional boundaries. In other instances, however, the scoring boundary will not be as easily determined. Wetlands that are small or isolated from other surface waters often form large contiguous areas or heterogeneous complexes of wetland and upland. In separating wetlands for scoring purposes, the hydrologic regime of the wetland is the main criterion that should be used. Boundaries between contiguous or connected wetlands should be established where the volume, flow, or velocity of water moving through the wetland changes significantly. *Areas with a high degree of hydrologic interaction should be scored as a single wetland.* In determining a wetland’s scoring boundaries, use the guidelines in the ORAM Manual Section 5.0. In certain instances, it may be difficult to establish the scoring boundary for the wetland being rated. These problem situations include wetlands that form a patchwork on the landscape, wetlands divided by artificial boundaries like property fences, roads, or railroad embankments, wetlands that are contiguous with streams, lakes, or rivers, and estuarine or coastal wetlands. These situations are discussed below, however, it is recommended that Rater contact Ohio EPA, Division of Surface Water, 401/Wetlands Section if there are additional questions or a need for further clarification of the appropriate scoring boundaries of a particular wetland.

#	Steps in properly establishing scoring boundaries	done?	not applicable
Step 1	Identify the wetland area of interest. This may be the site of a proposed impact, a reference site, conservation site, etc.		
Step 2	Identify the locations where there is physical evidence that hydrology changes rapidly. Such evidence includes both natural and human-induced changes including, constrictions caused by berms or dikes, points where the water velocity changes rapidly at rapids or falls, points where significant inflows occur at the confluence of rivers, or other factors that may restrict hydrologic interaction between the wetlands or parts of a single wetland.		
Step 3	Delineate the boundary of the wetland to be rated such that all areas of interest that are contiguous to and within the areas where the hydrology does not change significantly, i.e. areas that have a high degree of hydrologic interaction are included within the scoring boundary.		
Step 4	Determine if artificial boundaries, such as property lines, state lines, roads, railroad embankments, etc., are present. These should not be used to establish scoring boundaries unless they coincide with areas where the hydrologic regime changes.		
Step 5	In all instances, the Rater may enlarge the minimum scoring boundaries discussed here to score together wetlands that could be scored separately.		
Step 6	Consult ORAM Manual Section 5.0 for how to establish scoring boundaries for wetlands that form a patchwork on the landscape, divided by artificial boundaries, contiguous to streams, lakes or rivers, or for dual classifications.		

End of Scoring Boundary Determination. Begin Narrative Rating on next page.

Narrative Rating

INSTRUCTIONS. Answer each of the following questions. Questions 1, 2, 3 and 4 should be answered based on information obtained from the site visit or the literature *and* by submitting a Data Services Request to the Ohio Department of Natural Resources, Division of Natural Areas and Preserves, Natural Heritage Data Services, 1889 Fountain Square Court, Building F-1, Columbus, Ohio 43224, 614-265-6453 (phone), 614-265-3096 (fax), <http://www.dnr.state.oh.us/dnap>. The remaining questions are designed to be answered primarily by the results of the site visit. Refer to the User's Manual for descriptions of these wetland types. Note: "Critical habitat" is legally defined in the Endangered Species Act and is the geographic area containing physical or biological features essential to the conservation of a listed species or as an area that may require special management considerations or protection. The Rater should contact the Region 3 Headquarters or the Columbus Ecological Services Office for updates as to whether critical habitat has been designated for other federally listed threatened or endangered species. "Documented" means the wetland is listed in the appropriate State of Ohio database.

#	Question	Circle one	
1	Critical Habitat. Is the wetland in a township, section, or subsection of a United States Geological Survey 7.5 minute Quadrangle that has been designated by the U.S. Fish and Wildlife Service as "critical habitat" for any threatened or endangered plant or animal species? Note: as of January 1, 2001, of the federally listed endangered or threatened species which can be found in Ohio, the Indiana Bat has had critical habitat designated (50 CFR 17.95(a)) and the piping plover has had critical habitat proposed (65 FR 41812 July 6, 2000).	YES Wetland should be evaluated for possible Category 3 status Go to Question 2	<input checked="" type="radio"/> NO Go to Question 2
2	Threatened or Endangered Species. Is the wetland known to contain an individual of, or documented occurrences of federal or state-listed threatened or endangered plant or animal species?	YES Wetland is a Category 3 wetland. Go to Question 3	<input checked="" type="radio"/> NO Go to Question 3
3	Documented High Quality Wetland. Is the wetland on record in Natural Heritage Database as a high quality wetland?	YES Wetland is a Category 3 wetland Go to Question 4	<input checked="" type="radio"/> NO Go to Question 4
4	Significant Breeding or Concentration Area. Does the wetland contain documented regionally significant breeding or nonbreeding waterfowl, neotropical songbird, or shorebird concentration areas?	YES Wetland is a Category 3 wetland Go to Question 5	<input checked="" type="radio"/> NO Go to Question 5
5	Category 1 Wetlands. Is the wetland less than 0.5 hectares (1 acre) in size and hydrologically isolated and either 1) comprised of vegetation that is dominated (greater than eighty per cent areal cover) by <i>Phalaris arundinacea</i> , <i>Lythrum salicaria</i> , or <i>Phragmites australis</i> , or 2) an acidic pond created or excavated on mined lands that has little or no vegetation?	YES Wetland is a Category 1 wetland Go to Question 6	<input checked="" type="radio"/> NO Go to Question 6
6	Bogs. Is the wetland a peat-accumulating wetland that 1) has no significant inflows or outflows, 2) supports acidophilic mosses, particularly <i>Sphagnum</i> spp., 3) the acidophilic mosses have >30% cover, 4) at least one species from Table 1 is present, and 5) the cover of invasive species (see Table 1) is <25%?	YES Wetland is a Category 3 wetland Go to Question 7	<input checked="" type="radio"/> NO Go to Question 7
7	Fens. Is the wetland a carbon accumulating (peat, muck) wetland that is saturated during most of the year, primarily by a discharge of free flowing, mineral rich, ground water with a circumneutral ph (5.5-9.0) and with one or more plant species listed in Table 1 and the cover of invasive species listed in Table 1 is <25%?	YES Wetland is a Category 3 wetland Go to Question 8a	<input checked="" type="radio"/> NO Go to Question 8a
8a	"Old Growth Forest." Is the wetland a forested wetland and is the forest characterized by, but not limited to, the following characteristics: overstory canopy trees of great age (exceeding at least 50% of a projected maximum attainable age for a species); little or no evidence of human-caused understory disturbance during the past 80 to 100 years; an all-aged structure and multilayered canopies; aggregations of canopy trees interspersed with canopy gaps; and significant numbers of standing dead snags and downed logs?	YES Wetland is a Category 3 wetland. Go to Question 8b	<input checked="" type="radio"/> NO Go to Question 8b

8b	Mature forested wetlands. Is the wetland a forested wetland with 50% or more of the cover of upper forest canopy consisting of deciduous trees with large diameters at breast height (dbh), generally diameters greater than 45cm (17.7in) dbh?	YES Wetland should be evaluated for possible Category 3 status. Go to Question 9a	NO Go to Question 9a
9a	Lake Erie coastal and tributary wetlands. Is the wetland located at an elevation less than 575 feet on the USGS map, adjacent to this elevation, or along a tributary to Lake Erie that is accessible to fish?	YES Go to Question 9b	NO Go to Question 10
9b	Does the wetland's hydrology result from measures designed to prevent erosion and the loss of aquatic plants, i.e. the wetland is partially hydrologically restricted from Lake Erie due to lakeward or landward dikes or other hydrological controls?	YES Wetland should be evaluated for possible Category 3 status Go to Question 10	NO Go to Question 9c
9c	Are Lake Erie water levels the wetland's primary hydrological influence, i.e. the wetland is hydrologically unrestricted (no lakeward or upland border alterations), or the wetland can be characterized as an "estuarine" wetland with lake and river influenced hydrology. These include sandbar deposition wetlands, estuarine wetlands, river mouth wetlands, or those dominated by submersed aquatic vegetation.	YES Go to Question 9d	NO Go to Question 10
9d	Does the wetland have a predominance of native species within its vegetation communities, although non-native or disturbance tolerant native species can also be present?	YES Wetland is a Category 3 wetland Go to Question 10	NO Go to Question 9e
9e	Does the wetland have a predominance of non-native or disturbance tolerant native plant species within its vegetation communities?	YES Wetland should be evaluated for possible Category 3 status Go to Question 10	NO Go to Question 10
10	Lake Plain Sand Prairies (Oak Openings) Is the wetland located in Lucas, Fulton, Henry, or Wood Counties and can the wetland be characterized by the following description: the wetland has a sandy substrate with interspersed organic matter, a water table often within several inches of the surface, and often with a dominance of the gramineous vegetation listed in Table 1 (woody species may also be present). The Ohio Department of Natural Resources Division of Natural Areas and Preserves can provide assistance in confirming this type of wetland and its quality.	YES Wetland is a Category 3 wetland. Go to Question 11	NO Go to Question 11
11	Relict Wet Prairies. Is the wetland a relict wet prairie community dominated by some or all of the species in Table 1. Extensive prairies were formerly located in the Darby Plains (Madison and Union Counties), Sandusky Plains (Wyandot, Crawford, and Marion Counties), northwest Ohio (e.g. Erie, Huron, Lucas, Wood Counties), and portions of western Ohio Counties (e.g. Darke, Mercer, Miami, Montgomery, Van Wert etc.).	YES Wetland should be evaluated for possible Category 3 status Complete Quantitative Rating	NO Complete Quantitative Rating

Table 1. Characteristic plant species.

invasive/exotic spp	fen species	bog species	Oak Opening species	wet prairie species
<i>Lythrum salicaria</i>	<i>Zygadenus elegans</i> var. <i>glaucus</i>	<i>Calla palustris</i>	<i>Carex cryptolepis</i>	<i>Calamagrostis canadensis</i>
<i>Myriophyllum spicatum</i>	<i>Cacalia plantaginea</i>	<i>Carex atlantica</i> var. <i>capillacea</i>	<i>Carex lasiocarpa</i>	<i>Calamagrostis stricta</i>
<i>Najas minor</i>	<i>Carex flava</i>	<i>Carex echinata</i>	<i>Carex stricta</i>	<i>Carex atherodes</i>
<i>Phalaris arundinacea</i>	<i>Carex sterilis</i>	<i>Carex oligosperma</i>	<i>Cladium mariscoides</i>	<i>Carex buxbaumii</i>
<i>Phragmites australis</i>	<i>Carex stricta</i>	<i>Carex trisperma</i>	<i>Calamagrostis stricta</i>	<i>Carex pellita</i>
<i>Potamogeton crispus</i>	<i>Deschampsia caespitosa</i>	<i>Chamaedaphne calyculata</i>	<i>Calamagrostis canadensis</i>	<i>Carex sartwellii</i>
<i>Ranunculus ficaria</i>	<i>Eleocharis rostellata</i>	<i>Decodon verticillatus</i>	<i>Quercus palustris</i>	<i>Gentiana andrewsii</i>
<i>Rhamnus frangula</i>	<i>Eriophorum viridicarinarum</i>	<i>Eriophorum virginicum</i>		<i>Helianthus grosseserratus</i>
<i>Typha angustifolia</i>	<i>Gentianopsis</i> spp.	<i>Larix laricina</i>		<i>Liatris spicata</i>
<i>Typha xglauca</i>	<i>Lobelia kalmii</i>	<i>Nemopanthus mucronatus</i>		<i>Lysimachia quadriflora</i>
	<i>Parnassia glauca</i>	<i>Scheuchzeria palustris</i>		<i>Lythrum alatum</i>
	<i>Potentilla fruticosa</i>	<i>Sphagnum</i> spp.		<i>Pycnanthemum virginianum</i>
	<i>Rhamnus alnifolia</i>	<i>Vaccinium macrocarpon</i>		<i>Silphium terebinthinaceum</i>
	<i>Rhynchospora capillacea</i>	<i>Vaccinium corymbosum</i>		<i>Sorghastrum nutans</i>
	<i>Salix candida</i>	<i>Vaccinium oxycoccos</i>		<i>Spartina pectinata</i>
	<i>Salix myricoides</i>	<i>Woodwardia virginica</i>		<i>Solidago riddellii</i>
	<i>Salix serissima</i>	<i>Xyris difformis</i>		
	<i>Solidago ohioensis</i>			
	<i>Tofieldia glutinosa</i>			
	<i>Triglochin maritimum</i>			
	<i>Triglochin palustre</i>			

End of Narrative Rating. Begin Quantitative Rating on next page.

Site:	Rater(s):	Date:
--------------	------------------	--------------

max 6 pts.	subtotal

Metric 1. Wetland Area (size).

Select one size class and assign score.

- ☐ >50 acres (>20.2ha) (6 pts)
- ☐ 25 to <50 acres (10.1 to <20.2ha) (5 pts)
- ☐ 10 to <25 acres (4 to <10.1ha) (4 pts)
- ☐ 3 to <10 acres (1.2 to <4ha) (3 pts)
- ☐ 0.3 to <3 acres (0.12 to <1.2ha) (2pts)
- ☐ 0.1 to <0.3 acres (0.04 to <0.12ha) (1 pt)
- ☐ <0.1 acres (0.04ha) (0 pts)

max 14 pts.	subtotal

Metric 2. Upland buffers and surrounding land use.

2a. Calculate average buffer width. Select only one and assign score. Do not double check.

- ☐ WIDE. Buffers average 50m (164ft) or more around wetland perimeter (7)
- ☐ MEDIUM. Buffers average 25m to <50m (82 to <164ft) around wetland perimeter (4)
- ☐ NARROW. Buffers average 10m to <25m (32ft to <82ft) around wetland perimeter (1)
- ☐ VERY NARROW. Buffers average <10m (<32ft) around wetland perimeter (0)

2b. Intensity of surrounding land use. Select one or double check and average.

- ☐ VERY LOW. 2nd growth or older forest, prairie, savannah, wildlife area, etc. (7)
- ☐ LOW. Old field (>10 years), shrub land, young second growth forest. (5)
- ☐ MODERATELY HIGH. Residential, fenced pasture, park, conservation tillage, new fallow field. (3)
- ☐ HIGH. Urban, industrial, open pasture, row cropping, mining, construction. (1)

max 30 pts.	subtotal

Metric 3. Hydrology.

3a. Sources of Water. Score all that apply.

- ☐ High pH groundwater (5)
- ☐ Other groundwater (3)
- ☐ Precipitation (1)
- ☐ Seasonal/Intermittent surface water (3)
- ☐ Perennial surface water (lake or stream) (5)

3c. Maximum water depth. Select only one and assign score.

- ☐ >0.7 (27.6in) (3)
- ☐ 0.4 to 0.7m (15.7 to 27.6in) (2)
- ☐ <0.4m (<15.7in) (1)

3e. Modifications to natural hydrologic regime. Score one or double check and average.

- ☐ None or none apparent (12)
- ☐ Recovered (7)
- ☐ Recovering (3)
- ☐ Recent or no recovery (1)

3b. Connectivity. Score all that apply.

- ☐ 100 year floodplain (1)
- ☐ Between stream/lake and other human use (1)
- ☐ Part of wetland/upland (e.g. forest), complex (1)
- ☐ Part of riparian or upland corridor (1)

3d. Duration inundation/saturation. Score one or dbl check.

- ☐ Semi- to permanently inundated/saturated (4)
- ☐ Regularly inundated/saturated (3)
- ☐ Seasonally inundated (2)
- ☐ Seasonally saturated in upper 30cm (12in) (1)

Check all disturbances observed	
<input type="checkbox"/> ditch <input type="checkbox"/> tile <input type="checkbox"/> dike <input type="checkbox"/> weir <input type="checkbox"/> stormwater input	<input type="checkbox"/> point source (nonstormwater) <input type="checkbox"/> filling/grading <input type="checkbox"/> road bed/RR track <input type="checkbox"/> dredging <input type="checkbox"/> other _____

max 20 pts.	subtotal

Metric 4. Habitat Alteration and Development.

4a. Substrate disturbance. Score one or double check and average.

- ☐ None or none apparent (4)
- ☐ Recovered (3)
- ☐ Recovering (2)
- ☐ Recent or no recovery (1)

4b. Habitat development. Select only one and assign score.

- ☐ Excellent (7)
- ☐ Very good (6)
- ☐ Good (5)
- ☐ Moderately good (4)
- ☐ Fair (3)
- ☐ Poor to fair (2)
- ☐ Poor (1)

4c. Habitat alteration. Score one or double check and average.

- ☐ None or none apparent (9)
- ☐ Recovered (6)
- ☐ Recovering (3)
- ☐ Recent or no recovery (1)

Check all disturbances observed	
<input type="checkbox"/> mowing <input type="checkbox"/> grazing <input type="checkbox"/> clearcutting <input type="checkbox"/> selective cutting <input type="checkbox"/> woody debris removal <input type="checkbox"/> toxic pollutants	<input type="checkbox"/> shrub/sapling removal <input type="checkbox"/> herbaceous/aquatic bed removal <input type="checkbox"/> sedimentation <input type="checkbox"/> dredging <input type="checkbox"/> farming <input type="checkbox"/> nutrient enrichment

--

subtotal this page

Site:	Rater(s):	Date:
--------------	------------------	--------------

subtotal first page

max 10 pts.	subtotal

Metric 5. Special Wetlands.

Check all that apply and score as indicated.

- ☐ Bog (10)
- ☐ Fen (10)
- ☐ Old growth forest (10)
- ☐ Mature forested wetland (5)
- ☐ Lake Erie coastal/tributary wetland-unrestricted hydrology (10)
- ☐ Lake Erie coastal/tributary wetland-restricted hydrology (5)
- ☐ Lake Plain Sand Prairies (Oak Openings) (10)
- ☐ Relict Wet Prairies (10)
- ☐ Known occurrence state/federal threatened or endangered species (10)
- ☐ Significant migratory songbird/water fowl habitat or usage (10)
- ☐ Category 1 Wetland. See Question 1 Qualitative Rating (-10)

max 20 pts.	subtotal

Metric 6. Plant communities, interspersions, microtopography.

6a. Wetland Vegetation Communities.

Score all present using 0 to 3 scale.

- ☐ Aquatic bed
- ☐ Emergent
- ☐ Shrub
- ☐ Forest
- ☐ Mudflats
- ☐ Open water
- ☐ Other _____

6b. horizontal (plan view) Interspersion.

Select only one.

- ☐ High (5)
- ☐ Moderately high(4)
- ☐ Moderate (3)
- ☐ Moderately low (2)
- ☐ Low (1)
- ☐ None (0)

6c. Coverage of invasive plants. Refer to Table 1 ORAM long form for list. Add or deduct points for coverage

- ☐ Extensive >75% cover (-5)
- ☐ Moderate 25-75% cover (-3)
- ☐ Sparse 5-25% cover (-1)
- ☐ Nearly absent <5% cover (0)
- ☐ Absent (1)

6d. Microtopography.

Score all present using 0 to 3 scale.

- ☐ Vegetated hummocks/tussocks
- ☐ Coarse woody debris >15cm (6in)
- ☐ Standing dead >25cm (10in) dbh
- ☐ Amphibian breeding pools

Vegetation Community Cover Scale

0	Absent or comprises <0.1ha (0.2471 acres) contiguous area
1	Present and either comprises small part of wetland's vegetation and is of moderate quality, or comprises a significant part but is of low quality
2	Present and either comprises significant part of wetland's vegetation and is of moderate quality or comprises a small part and is of high quality
3	Present and comprises significant part, or more, of wetland's vegetation and is of high quality

Narrative Description of Vegetation Quality

low	Low spp diversity and/or predominance of nonnative or disturbance tolerant native species
mod	Native spp are dominant component of the vegetation, although nonnative and/or disturbance tolerant native spp can also be present, and species diversity moderate to moderately high, but generally w/o presence of rare threatened or endangered spp
high	A predominance of native species, with nonnative spp and/or disturbance tolerant native spp absent or virtually absent, and high spp diversity and often, but not always, the presence of rare, threatened, or endangered spp

Mudflat and Open Water Class Quality

0	Absent <0.1ha (0.247 acres)
1	Low 0.1 to <1ha (0.247 to 2.47 acres)
2	Moderate 1 to <4ha (2.47 to 9.88 acres)
3	High 4ha (9.88 acres) or more

Microtopography Cover Scale

0	Absent
1	Present very small amounts or if more common of marginal quality
2	Present in moderate amounts, but not of highest quality or in small amounts of highest quality
3	Present in moderate or greater amounts and of highest quality

End of Quantitative Rating. Complete Categorization Worksheets.

ORAM Summary Worksheet

		circle answer or insert score	Result
Narrative Rating	Question 1. Critical Habitat	YES <input checked="" type="radio"/> NO	If yes, Category 3.
	Question 2. Threatened or Endangered Species	YES <input checked="" type="radio"/> NO	If yes, Category 3.
	Question 3. High Quality Natural Wetland	YES <input checked="" type="radio"/> NO	If yes, Category 3.
	Question 4. Significant bird habitat	YES <input checked="" type="radio"/> NO	If yes, Category 3.
	Question 5. Category 1 Wetlands	YES <input checked="" type="radio"/> NO	If yes, Category 1.
	Question 6. Bogs	YES <input checked="" type="radio"/> NO	If yes, Category 3.
	Question 7. Fens	YES <input checked="" type="radio"/> NO	If yes, Category 3.
	Question 8a. Old Growth Forest	YES <input checked="" type="radio"/> NO	If yes, Category 3.
	Question 8b. Mature Forested Wetland	YES <input checked="" type="radio"/> NO	If yes, evaluate for Category 3; may also be 1 or 2.
	Question 9b. Lake Erie Wetlands - Restricted	YES <input checked="" type="radio"/> NO	If yes, evaluate for Category 3; may also be 1 or 2.
	Question 9d. Lake Erie Wetlands – Unrestricted with native plants	YES <input checked="" type="radio"/> NO	If yes, Category 3
	Question 9e. Lake Erie Wetlands - Unrestricted with invasive plants	YES <input checked="" type="radio"/> NO	If yes, evaluate for Category 3; may also be 1 or 2.
	Question 10. Oak Openings	YES <input checked="" type="radio"/> NO	If yes, Category 3
Quantitative Rating	Question 11. Relict Wet Prairies	YES <input checked="" type="radio"/> NO	If yes, evaluate for Category 3; may also be 1 or 2.
	Metric 1. Size		
	Metric 2. Buffers and surrounding land use		
	Metric 3. Hydrology		
	Metric 4. Habitat		
	Metric 5. Special Wetland Communities		
	Metric 6. Plant communities, interspersed, microtopography		
	TOTAL SCORE		Category based on score breakpoints

Complete Wetland Categorization Worksheet.

Wetland Categorization Worksheet

Choices	Circle one		Evaluation of Categorization Result of ORAM
Did you answer "Yes" to any of the following questions: Narrative Rating Nos. 2, 3, 4, 6, 7, 8a, 9d, 10	YES Wetland is categorized as a Category 3 wetland	<input checked="" type="radio"/> NO	Is quantitative rating score <i>less</i> than the Category 2 scoring threshold (<i>excluding</i> gray zone)? If yes, reevaluate the category of the wetland using the narrative criteria in OAC Rule 3745-1-54(C) and biological and/or functional assessments to determine if the wetland has been over-categorized by the ORAM
Did you answer "Yes" to any of the following questions: Narrative Rating Nos. 1, 8b, 9b, 9e, 11	YES Wetland should be evaluated for possible Category 3 status	<input checked="" type="radio"/> NO	Evaluate the wetland using the 1) narrative criteria in OAC Rule 3745-1-54(C) and 2) the quantitative rating score. If the wetland is determined to be a Category 3 wetland using either of these, it should be categorized as a Category 3 wetland. Detailed biological and/or functional assessments may also be used to determine the wetland's category.
Did you answer "Yes" to Narrative Rating No. 5	YES Wetland is categorized as a Category 1 wetland	<input checked="" type="radio"/> NO	Is quantitative rating score <i>greater</i> than the Category 2 scoring threshold (<i>including</i> any gray zone)? If yes, reevaluate the category of the wetland using the narrative criteria in OAC Rule 3745-1-54(C) and biological and/or functional assessments to determine if the wetland has been under-categorized by the ORAM
Does the quantitative score fall within the scoring range of a Category 1, 2, or 3 wetland?	<input checked="" type="radio"/> YES Wetland is assigned to the appropriate category based on the scoring range	<input type="radio"/> NO	If the score of the wetland is located within the scoring range for a particular category, the wetland should be assigned to that category. In all instances however, the narrative criteria described in OAC Rule 3745-1-54(C) can be used to clarify or change a categorization based on a quantitative score.
Does the quantitative score fall with the "gray zone" for Category 1 or 2 or Category 2 or 3 wetlands?	YES Wetland is assigned to the higher of the two categories or assigned to a category based on detailed assessments and the narrative criteria	<input checked="" type="radio"/> NO	Rater has the option of assigning the wetland to the higher of the two categories or to assign a category based on the results of a nonrapid wetland assessment method, e.g. functional assessment, biological assessment, etc, and a consideration of the narrative criteria in OAC rule 3745-1-54(C).
Does the wetland otherwise exhibit <i>moderate OR superior</i> hydrologic OR habitat, OR recreational functions AND the wetland was <i>not</i> categorized as a Category 2 wetland (in the case of moderate functions) or a Category 3 wetland (in the case of superior functions) by this method?	YES Wetland was undercategorized by this method. A written justification for recategorization should be provided on Background Information Form	<input checked="" type="radio"/> NO Wetland is assigned to category as determined by the ORAM.	A wetland may be undercategorized using this method, but still exhibit one or more superior functions, e.g. a wetland's biotic communities may be degraded by human activities, but the wetland may still exhibit superior hydrologic functions because of its type, landscape position, size, local or regional significance, etc. In this circumstance, the narrative criteria in OAC Rule 3745-1-54(C)(2) and (3) are controlling, and the under-categorization should be corrected. A written justification with supporting reasons or information for this determination should be provided.

Final Category			
Choose one	Category 1	<input checked="" type="radio"/> Category 2	Category 3

End of Ohio Rapid Assessment Method for Wetlands.

ATTACHMENT 4

HHEI Forms

ADDITIONAL STREAM INFORMATION (This Information Must Also be Completed):

QHEI PERFORMED? ☐ Yes ☐ No QHEI Score _____ (If Yes, Attach Completed QHEI form)

DOWNSTREAM DESIGNATED USE(S)

☐ WWH Name: _____ Distance from Evaluated Stream _____
☐ CWH Name: _____ Distance from Evaluated Stream _____
☐ EWH Name: _____ Distance from Evaluated Stream _____

MAPPING: ATTACH COPIES OF MAPS, INCLUDING THE ENTIRE WATERSHED AREA. CLEARLY MARK THE SITE LOCATION.

USGS Quadrangle Name: _____ NRCS Soil Map Page: _____ NRCS Soil Map Stream Order: _____

County: _____ Township/City: _____

MISCELLANEOUS

Base Flow Conditions? (Y/N): _____ Date of last precipitation: _____ Quantity: _____

Photo-documentation Notes: _____

Elevated Turbidity? (Y/N): _____ Canopy (% open): _____

Were samples collected for water chemistry? (Y/N): _____ Lab Sample # or ID (attach results): _____

Field Measures: Temp (°C) _____ Dissolved Oxygen (mg/l) _____ pH (S.U.) _____ Conductivity (umhos/cm) _____

Is the sampling reach representative of the stream (Y/N) _____ If not, explain: _____

Additional comments/description of pollution impacts: _____

BIOLOGICAL OBSERVATIONS

(Record all observations below)

Fish Observed? (Y/N) _____ Species observed (if known): _____

Frogs or Tadpoles Observed? (Y/N) _____ Species observed (if known): _____

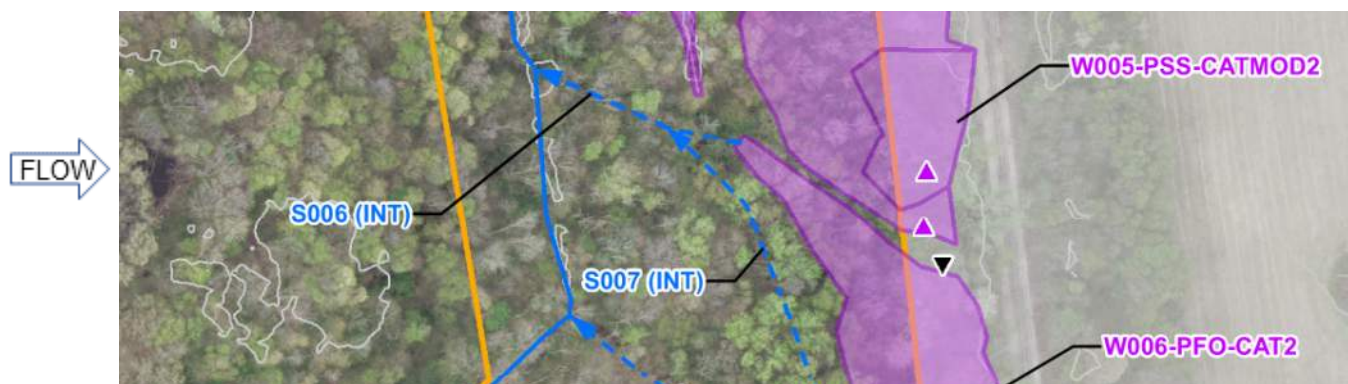
Salamanders Observed? (Y/N) _____ Species observed (if known): _____

Aquatic Macroinvertebrates Observed? (Y/N) _____ Species observed (if known): _____

Comments Regarding Biology: _____

DRAWING AND NARRATIVE DESCRIPTION OF STREAM REACH (This must be completed)

Include important landmarks and other features of interest for site evaluation and a narrative description of the stream's location





Headwater Habitat Evaluation Index Field Form

HHEI Score (sum of metrics 1+2+3)

19

SITE NAME/LOCATION _____
SITE NUMBER _____ RIVER BASIN _____ RIVER CODE _____ DRAINAGE AREA (mi²) _____
LENGTH OF STREAM REACH (ft) _____ LAT _____ LONG _____ RIVER MILE _____
DATE _____ SCORER _____ COMMENTS _____

NOTE: Complete All Items On This Form - Refer to "Headwater Habitat Evaluation Index Field Manual" for Instructions

STREAM CHANNEL MODIFICATIONS: ☐ NONE / NATURAL CHANNEL ☐ RECOVERED ☐ RECOVERING ☐ RECENT OR NO RECOVERY

1. SUBSTRATE (Estimate percent of every type present). Check ONLY two predominant substrate TYPE boxes. (Max of 32). Add total number of significant substrate types found (Max of 8). Final metric score is sum of boxes A & B				HHEI Metric Points Substrate Max = 40
TYPE	PERCENT	TYPE	PERCENT	
<input type="checkbox"/> BLDR SLABS [16 pts]	_____	<input type="checkbox"/> SILT [3 pts]	_____	
<input type="checkbox"/> BOULDER (>256 mm) [16 pts]	_____	<input type="checkbox"/> LEAF PACK/WOODY DEBRIS [3 pts]	_____	
<input type="checkbox"/> BEDROCK [16 pts]	_____	<input type="checkbox"/> FINE DETRITUS [3 pts]	_____	
<input type="checkbox"/> COBBLE (65-256 mm) [12 pts]	_____	<input type="checkbox"/> CLAY or HARDPAN [0 pt]	_____	
<input type="checkbox"/> GRAVEL (2-64 mm) [9 pts]	_____	<input type="checkbox"/> MUCK [0 pts]	_____	
<input type="checkbox"/> SAND (<2 mm) [6 pts]	_____	<input type="checkbox"/> ARTIFICIAL [3 pts]	_____	
Total of Percentages of Bldr Slabs, Boulder, Cobble, Bedrock _____ (A) _____ (B) _____				9 A + B
SCORE OF TWO MOST PREDOMINATE SUBSTRATE TYPES: _____ TOTAL NUMBER OF SUBSTRATE TYPES: _____				
2. Maximum Pool Depth (Measure the maximum pool depth within the 61 meter (200 feet) evaluation reach at the time of evaluation. Avoid plunge pools from road culverts or storm water pipes) (Check ONLY one box):				Pool Depth Max = 30
<input type="checkbox"/> > 30 centimeters [20 pts]	_____	<input type="checkbox"/> 5 cm - 10 cm [15 pts]	_____	
<input type="checkbox"/> > 22.5 - 30 cm [30 pts]	_____	<input type="checkbox"/> < 5 cm [5 pts]	_____	
<input type="checkbox"/> > 10 - 22.5 cm [25 pts]	_____	<input type="checkbox"/> NO WATER OR MOIST CHANNEL [0pts]	_____	
COMMENTS _____ MAXIMUM POOL DEPTH (centimeters): _____				5
3. BANK FULL WIDTH (Measured as the average of 3 - 4 measurements) (Check ONLY one box):				Bankfull Width Max=30
<input type="checkbox"/> > 4.0 meters (> 13') [30 pts]	_____	<input type="checkbox"/> > 1.0 m - 1.5 m (> 3' 3" - 4' 8") [15 pts]	_____	
<input type="checkbox"/> > 3.0 m - 4.0 m (> 9' 7" - 13') [25 pts]	_____	<input type="checkbox"/> ≤ 1.0 m (≤ 3' 3") [5 pts]	_____	
<input type="checkbox"/> > 1.5 m - 3.0 m (> 4' 8" - 9' 7") [20 pts]	_____		_____	
COMMENTS _____ AVERAGE BANKFULL WIDTH (meters): _____				5

This information must also be completed

RIPARIAN ZONE AND FLOODPLAIN QUALITY ★ NOTE: River Left (L) and Right (R) as looking downstream★

RIPARIAN WIDTH (Per Bank)		FLOODPLAIN QUALITY (Most Predominant per Bank)	
L	R	L	R
<input type="checkbox"/>	<input type="checkbox"/>	<input type="checkbox"/>	<input type="checkbox"/>
<input type="checkbox"/>	<input type="checkbox"/>	<input type="checkbox"/>	<input type="checkbox"/>
<input type="checkbox"/>	<input type="checkbox"/>	<input type="checkbox"/>	<input type="checkbox"/>
<input type="checkbox"/>	<input type="checkbox"/>	<input type="checkbox"/>	<input type="checkbox"/>

COMMENTS _____

FLOW REGIME (At Time of Evaluation) (Check ONLY one box):

<input type="checkbox"/> Stream Flowing	<input type="checkbox"/> Moist Channel, isolated pools, no flow (intermittent)
<input type="checkbox"/> Subsurface flow with isolated pools (interstitial)	<input type="checkbox"/> Dry channel, no water (ephemeral)

COMMENTS _____

SINUOSITY (Number of bends per 61 m (200 ft) of channel) (Check ONLY one box):

<input type="checkbox"/> None	<input type="checkbox"/> 1.0	<input type="checkbox"/> 2.0	<input type="checkbox"/> 3.0
<input type="checkbox"/> 0.5	<input type="checkbox"/> 1.5	<input type="checkbox"/> 2.5	<input type="checkbox"/> >3

STREAM GRADIENT ESTIMATE

☐ Flat (0.5 ft/100 ft) ☐ Flat to Moderate ☐ Moderate (2 ft/100 ft) ☐ Moderate to Severe ☐ Severe (10 ft/100 ft)

ADDITIONAL STREAM INFORMATION (This Information Must Also be Completed):

QHEI PERFORMED? ☐ Yes ☐ No QHEI Score _____ (If Yes, Attach Completed QHEI form)

DOWNSTREAM DESIGNATED USE(S)

☐ WWH Name: _____ Distance from Evaluated Stream _____
☐ CWH Name: _____ Distance from Evaluated Stream _____
☐ EWH Name: _____ Distance from Evaluated Stream _____

MAPPING: ATTACH COPIES OF MAPS, INCLUDING THE ENTIRE WATERSHED AREA. CLEARLY MARK THE SITE LOCATION.

USGS Quadrangle Name: _____ NRCS Soil Map Page: _____ NRCS Soil Map Stream Order: _____

County: _____ Township/City: _____

MISCELLANEOUS

Base Flow Conditions? (Y/N): _____ Date of last precipitation: _____ Quantity: _____

Photo-documentation Notes: _____

Elevated Turbidity? (Y/N): _____ Canopy (% open): _____

Were samples collected for water chemistry? (Y/N): _____ Lab Sample # or ID (attach results): _____

Field Measures: Temp (°C) _____ Dissolved Oxygen (mg/l) _____ pH (S.U.) _____ Conductivity (umhos/cm) _____

Is the sampling reach representative of the stream (Y/N) _____ If not, explain: _____

Additional comments/description of pollution impacts: _____

BIOLOGICAL OBSERVATIONS

(Record all observations below)

Fish Observed? (Y/N) _____ Species observed (if known): _____

Frogs or Tadpoles Observed? (Y/N) _____ Species observed (if known): _____

Salamanders Observed? (Y/N) _____ Species observed (if known): _____

Aquatic Macroinvertebrates Observed? (Y/N) _____ Species observed (if known): _____

Comments Regarding Biology: _____

DRAWING AND NARRATIVE DESCRIPTION OF STREAM REACH (This must be completed)

Include important landmarks and other features of interest for site evaluation and a narrative description of the stream's location





Headwater Habitat Evaluation Index Field Form

HHEI Score (sum of metrics 1+2+3)

19

SITE NAME/LOCATION _____
SITE NUMBER _____ RIVER BASIN _____ RIVER CODE _____ DRAINAGE AREA (mi²) _____
LENGTH OF STREAM REACH (ft) _____ LAT _____ LONG _____ RIVER MILE _____
DATE _____ SCORER _____ COMMENTS _____

NOTE: Complete All Items On This Form - Refer to "Headwater Habitat Evaluation Index Field Manual" for Instructions

STREAM CHANNEL MODIFICATIONS: ☐ NONE / NATURAL CHANNEL ☐ RECOVERED ☐ RECOVERING ☐ RECENT OR NO RECOVERY

1. SUBSTRATE (Estimate percent of every type present). Check ONLY two predominant substrate TYPE boxes. (Max of 32). Add total number of significant substrate types found (Max of 8). Final metric score is sum of boxes A & B				HHEI Metric Points Substrate Max = 40
TYPE	PERCENT	TYPE	PERCENT	
<input type="checkbox"/> BLDR SLABS [16 pts]	_____	<input type="checkbox"/> SILT [3 pts]	_____	
<input type="checkbox"/> BOULDER (>256 mm) [16 pts]	_____	<input type="checkbox"/> LEAF PACK/WOODY DEBRIS [3 pts]	_____	
<input type="checkbox"/> BEDROCK [16 pts]	_____	<input type="checkbox"/> FINE DETRITUS [3 pts]	_____	
<input type="checkbox"/> COBBLE (65-256 mm) [12 pts]	_____	<input type="checkbox"/> CLAY or HARDPAN [0 pt]	_____	
<input type="checkbox"/> GRAVEL (2-64 mm) [9 pts]	_____	<input type="checkbox"/> MUCK [0 pts]	_____	
<input type="checkbox"/> SAND (<2 mm) [6 pts]	_____	<input type="checkbox"/> ARTIFICIAL [3 pts]	_____	
Total of Percentages of Bldr Slabs, Boulder, Cobble, Bedrock _____ (A) _____ (B) _____				9 A + B
SCORE OF TWO MOST PREDOMINATE SUBSTRATE TYPES: _____ TOTAL NUMBER OF SUBSTRATE TYPES: _____				
2. Maximum Pool Depth (Measure the maximum pool depth within the 61 meter (200 feet) evaluation reach at the time of evaluation. Avoid plunge pools from road culverts or storm water pipes) (Check ONLY one box):				Pool Depth Max = 30
<input type="checkbox"/> > 30 centimeters [20 pts]	_____	<input type="checkbox"/> 5 cm - 10 cm [15 pts]	_____	
<input type="checkbox"/> > 22.5 - 30 cm [30 pts]	_____	<input type="checkbox"/> < 5 cm [5 pts]	_____	
<input type="checkbox"/> > 10 - 22.5 cm [25 pts]	_____	<input type="checkbox"/> NO WATER OR MOIST CHANNEL [0pts]	_____	
COMMENTS _____ MAXIMUM POOL DEPTH (centimeters): _____				5
3. BANK FULL WIDTH (Measured as the average of 3 - 4 measurements) (Check ONLY one box):				Bankfull Width Max=30
<input type="checkbox"/> > 4.0 meters (> 13') [30 pts]	_____	<input type="checkbox"/> > 1.0 m - 1.5 m (> 3' 3" - 4' 8") [15 pts]	_____	
<input type="checkbox"/> > 3.0 m - 4.0 m (> 9' 7" - 13') [25 pts]	_____	<input type="checkbox"/> ≤ 1.0 m (≤ 3' 3") [5 pts]	_____	
<input type="checkbox"/> > 1.5 m - 3.0 m (> 4' 8" - 9' 7") [20 pts]	_____		_____	
COMMENTS _____ AVERAGE BANKFULL WIDTH (meters): _____				5

This information must also be completed

RIPARIAN ZONE AND FLOODPLAIN QUALITY ★ NOTE: River Left (L) and Right (R) as looking downstream★

RIPARIAN WIDTH (Per Bank)		FLOODPLAIN QUALITY (Most Predominant per Bank)	
L	R	L	R
<input type="checkbox"/>	<input type="checkbox"/>	<input type="checkbox"/>	<input type="checkbox"/>
<input type="checkbox"/>	<input type="checkbox"/>	<input type="checkbox"/>	<input type="checkbox"/>
<input type="checkbox"/>	<input type="checkbox"/>	<input type="checkbox"/>	<input type="checkbox"/>
<input type="checkbox"/>	<input type="checkbox"/>	<input type="checkbox"/>	<input type="checkbox"/>

COMMENTS _____

FLOW REGIME (At Time of Evaluation) (Check ONLY one box):

<input type="checkbox"/> Stream Flowing	<input type="checkbox"/> Moist Channel, isolated pools, no flow (intermittent)
<input type="checkbox"/> Subsurface flow with isolated pools (interstitial)	<input type="checkbox"/> Dry channel, no water (ephemeral)

COMMENTS _____

SINUOSITY (Number of bends per 61 m (200 ft) of channel) (Check ONLY one box):

<input type="checkbox"/> None	<input type="checkbox"/> 1.0	<input type="checkbox"/> 2.0	<input type="checkbox"/> 3.0
<input type="checkbox"/> 0.5	<input type="checkbox"/> 1.5	<input type="checkbox"/> 2.5	<input type="checkbox"/> >3

STREAM GRADIENT ESTIMATE

☐ Flat (0.5 ft/100 ft) ☐ Flat to Moderate ☐ Moderate (2 ft/100 ft) ☐ Moderate to Severe ☐ Severe (10 ft/100 ft)

ADDITIONAL STREAM INFORMATION (This Information Must Also be Completed):

QHEI PERFORMED? ☐ Yes ☐ No QHEI Score _____ (If Yes, Attach Completed QHEI form)

DOWNSTREAM DESIGNATED USE(S)

☐ WWH Name: _____ Distance from Evaluated Stream _____
☐ CWH Name: _____ Distance from Evaluated Stream _____
☐ EWH Name: _____ Distance from Evaluated Stream _____

MAPPING: ATTACH COPIES OF MAPS, INCLUDING THE ENTIRE WATERSHED AREA. CLEARLY MARK THE SITE LOCATION.

USGS Quadrangle Name: _____ NRCS Soil Map Page: _____ NRCS Soil Map Stream Order: _____

County: _____ Township/City: _____

MISCELLANEOUS

Base Flow Conditions? (Y/N): _____ Date of last precipitation: _____ Quantity: _____

Photo-documentation Notes: _____

Elevated Turbidity? (Y/N): _____ Canopy (% open): _____

Were samples collected for water chemistry? (Y/N): _____ Lab Sample # or ID (attach results): _____

Field Measures: Temp (°C) _____ Dissolved Oxygen (mg/l) _____ pH (S.U.) _____ Conductivity (umhos/cm) _____

Is the sampling reach representative of the stream (Y/N) _____ If not, explain: _____

Additional comments/description of pollution impacts: _____

BIOLOGICAL OBSERVATIONS

(Record all observations below)

Fish Observed? (Y/N) _____ Species observed (if known): _____

Frogs or Tadpoles Observed? (Y/N) _____ Species observed (if known): _____

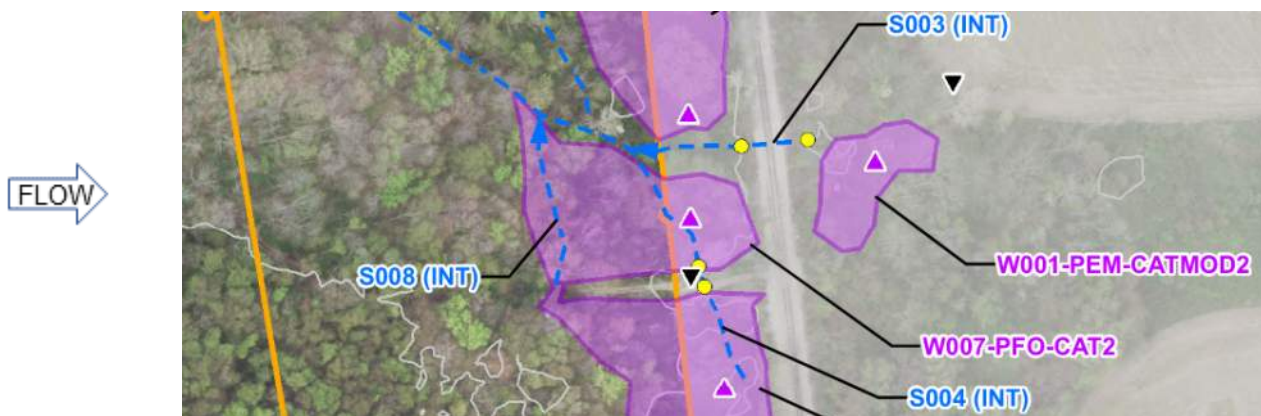
Salamanders Observed? (Y/N) _____ Species observed (if known): _____

Aquatic Macroinvertebrates Observed? (Y/N) _____ Species observed (if known): _____

Comments Regarding Biology: _____

DRAWING AND NARRATIVE DESCRIPTION OF STREAM REACH (This must be completed)

Include important landmarks and other features of interest for site evaluation and a narrative description of the stream's location



ADDITIONAL STREAM INFORMATION (This Information Must Also be Completed):

QHEI PERFORMED? ☐ Yes ☐ No QHEI Score _____ (If Yes, Attach Completed QHEI form)

DOWNSTREAM DESIGNATED USE(S)

☐ WWH Name: _____ Distance from Evaluated Stream _____
☐ CWH Name: _____ Distance from Evaluated Stream _____
☐ EWH Name: _____ Distance from Evaluated Stream _____

MAPPING: ATTACH COPIES OF MAPS, INCLUDING THE ENTIRE WATERSHED AREA. CLEARLY MARK THE SITE LOCATION.

USGS Quadrangle Name: _____ NRCS Soil Map Page: _____ NRCS Soil Map Stream Order: _____

County: _____ Township/City: _____

MISCELLANEOUS

Base Flow Conditions? (Y/N): _____ Date of last precipitation: _____ Quantity: _____

Photo-documentation Notes: _____

Elevated Turbidity? (Y/N): _____ Canopy (% open): _____

Were samples collected for water chemistry? (Y/N): _____ Lab Sample # or ID (attach results): _____

Field Measures: Temp (°C) _____ Dissolved Oxygen (mg/l) _____ pH (S.U.) _____ Conductivity (umhos/cm) _____

Is the sampling reach representative of the stream (Y/N) _____ If not, explain: _____

Additional comments/description of pollution impacts: _____

BIOLOGICAL OBSERVATIONS

(Record all observations below)

Fish Observed? (Y/N) _____ Species observed (if known): _____

Frogs or Tadpoles Observed? (Y/N) _____ Species observed (if known): _____

Salamanders Observed? (Y/N) _____ Species observed (if known): _____

Aquatic Macroinvertebrates Observed? (Y/N) _____ Species observed (if known): _____

Comments Regarding Biology: _____

DRAWING AND NARRATIVE DESCRIPTION OF STREAM REACH (This must be completed)

Include important landmarks and other features of interest for site evaluation and a narrative description of the stream's location



ATTACHMENT 5

Wetland and Stream Resource Tables

Table 1
Waterbodies Identified Within the Project Study Area

Wetland ID ¹	Location ²		Isolated?	Habitat Type ³	Delineated	ORAM		Nearest Structure # (Existing / Proposed)	Existing Structure # in Wetland	Proposed Structure # in Wetland	Structure Installation Method
	Latitude	Longitude			Area (acre) ⁴	Score ⁵	Category ⁶				
W005-PEM-CATMOD2	40.797216	-81.326369	No	PEM	0.160	43.5	Modified 2	35	N/A	N/A	N/A
W005-PSS-CATMOD2	40.796193	-81.326275	No	PSS	0.263				N/A	N/A	N/A
W005-PSS-CATMOD2	40.797285	-81.326945	No	PSS	0.792				N/A	N/A	N/A
W005-PFO-CATMOD2	40.796749	-81.326917	No	PFO	1.940				N/A	N/A	N/A
W006-PFO-CAT2	40.795613	-81.326324	No	PFO	0.737	46	2	N/A	N/A	N/A	N/A
W007-PEM-CAT2	40.794578	-81.326153	No	PEM	0.565	48.5	2	N/A	N/A	N/A	N/A
W007-PSS-CAT2	40.794138	-81.325953	No	PSS	0.155			N/A	N/A	N/A	N/A
W007-PFO-CAT2	40.793783	-81.325836	No	PFO	0.025			N/A	N/A	N/A	N/A
W007-PFO-CAT2	40.795009	-81.326351	No	PFO	0.479			N/A	N/A	N/A	N/A
W008-PEM-CAT	40.798039	-81.321678	Yes	PEM	0.103	22	1	2	N/A	N/A	N/A
Total:					5.219						

Notes:

- ¹GAI map designation.
- ²North American Datum, 1983.
- ³PEM – Palustrine Emergent, PSS – Palustrine Scrub-Shrub, PUB – Palustrine Unconsolidated Bottom, PFO – Palustrine Forested.
- ⁴Total acreage of wetland located within the Project study area.
- ⁵Interim scoring breakpoints for wetland regulatory categories for ORAM v 5.0 Score: Category 1 score of 0 - 29.9; Category 1 or 2 gray zone score of 30 - 34.9; Category modified 2 score of 35 - 44.9; Category 2 score of 45 - 59.9; Category 2 or 3 score of 60 - 64.9; Category 3 score of 65 - 100. OEPA Wetland Ecology Unit, Division of Surface Water. *ORAM v. 5.0 Qualitative Score Calibration*. Dated August 15, 2000. http://www.epa.ohio.gov/portals/35/401/oram50sc_s.pdf.
- ⁶OAC Rule 3745-1-54(C)(2) defines the wetland categories. Category 1 wetlands as wetlands which “...support minimal wildlife habitat, and minimal hydrological and recreation functions,” and as wetlands which have “..hydrologic isolation, low species diversity, a predominance of non-native species, no significant habitat or wildlife use, and limited potential to achieve beneficial wetland functions.” Category 2 wetlands are defined as wetlands which “...support moderate wildlife habitat, or hydrological or recreational functions,” and as wetlands which are “...dominated by native species but generally without the presence of, or habitat for, rare, threatened or endangered species; and wetlands which are degraded but have a reasonable potential for reestablishing lost wetland functions.” Degraded but Restorable Category 2 Wetlands are wetlands that are assigned to Category 2 constitute the broad middle category that “...support moderate wildlife habitat, or hydrological or recreational functions,” but include “...wetlands which are degraded but have a reasonable potential for reestablishing lost wetland functions.” Category 3 wetlands are defined as wetlands which “...support superior habitat, or hydrological or recreational functions,” and as wetlands which have “...high levels of diversity, a high proportion of native species, or high functional value.”

Table 2
Waterbodies Identified Within the Project Study Area

Stream ID ¹	Location ²		Stream Type	Stream Name	Delineated Length (feet) ³	Bankfull Width (feet) ⁴	OHWM Width (feet)	Field Evaluation			Ohio EPA 401 Eligibility ⁸
	Latitude	Longitude						Method	Score ^{5, 6}	Category ⁵ / Rating ⁶ / OAC Aquatic Life Designation ⁷	
S001	40.797094	-81.327714	Perennial	UNT to East Branch Nimishillen Creek	1268	7	6	HHEI	54	Modified Class II PHW	Eligible
S003	40.795172	-81.326036	Intermittent	UNT to East Branch Nimishillen Creek	162	3	2	HHEI	54	Modified Class II PHW	Eligible
S004	40.795244	-81.326579	Intermittent	UNT to East Branch Nimishillen Creek	601	4	3	HHEI	54	Modified Class II PHW	Eligible
S006	40.796215	-81.327187	Intermittent	UNT to East Branch Nimishillen Creek	200	4	3.5	HHEI	29	Class I PHW	Eligible
S007	40.795751	-81.326722	Intermittent	UNT to East Branch Nimishillen Creek	395	3	2.5	HHEI	19	Class I PHW	Eligible
S008	40.795036	-81.326584	Intermittent	UNT to East Branch Nimishillen Creek	162	3	2.5	HHEI	19	Class I PHW	Eligible
S009	40.800014	-81.329060	Perennial	UNT to East Branch Nimishillen Creek	216	7	6	HHEI	52	Modified Class II PHW	Eligible
Total					3,004						

Notes:

- ¹GAI map designation.
- ²North American Datum, 1983.
- ³Total stream length (in feet) located within the Project study area.
- ⁴Width in feet from tops of stream bank.
- ⁵Categorization for OEPA Headwater Habitat Evaluation Index (HHEI) Primary Headwater Habitats (PHWH). HHEI Score and comparison to HHEI Flow Chart places streams into six PHWH categories: Rheocrene, Class I (natural channel), Modified Class I (modified channel), Class II (natural channel), Modified Class II (modified channel), Class III. For streams with a Rheocrene designation a biological survey using Level 3 Assessment methods for amphibians and benthic macroinvertebrates was not completed.
- ⁶Narrative rating for headwater streams using the OEPA Qualitative Habitat Evaluation Index (QHEI). Excellent = ≥70; Good = 55 - 60; Fair = 43 - 54; Poor = 30 - 42; Very Poor = <30.
- ⁷As defined by Ohio Administrative Code (OAC) Chapter 3745-1-24 Water Quality Standards for Muskingum River tributaries drainage basin effective May 22, 2017. Water use designations and statewide criteria are defined in OAC 3745-1-07; <https://epa.ohio.gov/static/Portals/35/rules/01-all.pdf?ver=Eaa7s8hOK8IRHn1XA8nXDA%3d%3d>.
- ⁸As defined by the Clean Water Act Section 401 Water Quality Certification (WQC) conditions for stream eligibility coverage under the 2021 NWP program. Streams located in Possibly Eligible areas are eligible for coverage if the pH is <6.5 or stream flow is ephemeral. Streams located in Possibly Eligible areas are also eligible for coverage if the HHEI score is <50, or if the HHEI score is between 50-69 and substrate composition is <10% coarse types (includes cumulative percentage of bedrock, boulders, boulder slabs, and cobble). Streams located in Possibly Eligible areas are also eligible for coverage if the QHEI score is <50 and the drainage area is <3.0 square miles or the score is <55 and the drainage area is ≥3.0 square miles.

ATTACHMENT 6

Photographs



Photograph 1. Wetland W005-PSS-CATMOD2, Facing North



Photograph 2. Wetland W005-PSS-CATMOD2, Facing East



Photograph 3. Wetland W005-PSS-CATMOD2, Facing South



Photograph 4. Wetland W005-PSS-CATMOD2, Facing West



Photograph 5. Wetland W008-PEM-CAT1, Facing North



Photograph 6. Wetland W008-PEM-CAT1, Facing South



Photograph 7. Wetland W008-PEM-CAT1, Facing East



Photograph 8. Wetland W008-PEM-CAT1, Facing West



Photograph 9. Stream S006, Upstream, Facing East



Photograph 10. Stream S006, Downstream, Facing West



Photograph 11. Stream S006, Crossing, Facing North



Photograph 12. Stream S006, Substrate



Photograph 13. Stream S007, Upstream, Facing Southeast



Photograph 14. Stream S007, Downstream, Facing Northwest



Photograph 15. Stream S007, Crossing, Facing Northeast



Photograph 16. Stream S007, Substrate



Photograph 17. Stream S008, Upstream, Facing South



Photograph 18. Stream S008, Downstream, Facing North



Photograph 19. Stream S008, Crossing, Facing East



Photograph 20. Stream S008, Substrate



Photograph 21. Stream S009, Upstream, Facing East



Photograph 22. Stream S009, Downstream, Facing West



Photograph 23. Stream S009, Crossing, Facing East



Photograph 24. Stream S009, Substrate



Photograph 25. Representative Upland Habitat, Facing East



Photograph 26. Representative Upland Habitat, Facing North



Photograph 27. Representative Upland Habitat, Facing South



Photograph 28. Representative Upland Habitat, Facing East

**This foregoing document was electronically filed with the Public Utilities
Commission of Ohio Docketing Information System on**

7/7/2025 4:58:38 PM

in

Case No(s). 25-0638-EL-BLN

Summary: Application Letter of Notification for the Wagenhals Station 138 kV
Temporary Transmission Line Adjustment Project electronically filed by Hector
Garcia-Santana on behalf of Ohio Power Company.